

# **RWE Renewables UK Dogger Bank South (West) Limited**

# **RWE Renewables UK Dogger Bank South (East) Limited**

# **Dogger Bank South Offshore Wind Farms**

**Environmental Statement**

**Volume 7**

**Chapter 21 – Land Use**

**Figure 21-1 to Figure 21-6**


**June 2024**

**Application Reference: 7.21.1**


**APFP Regulation: 5(2)(a)**

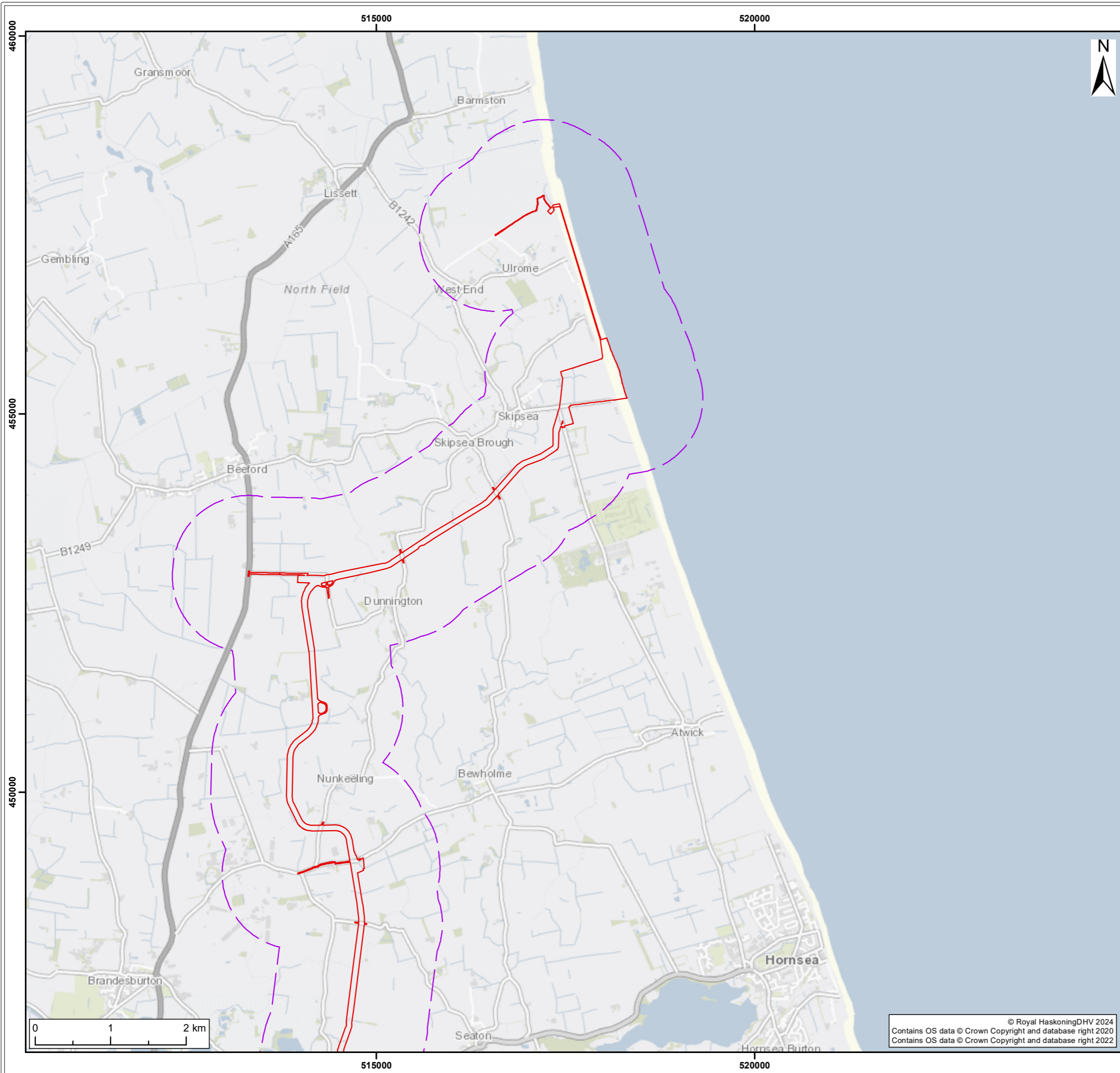
**Revision: 01**

**Unrestricted**



Company:	<b>RWE Renewables UK Dogger Bank South (West) Limited and RWE Renewables UK Dogger Bank South (East) Limited</b>	Asset:	<b>Development</b>		
Project:	<b>Dogger Bank South Offshore Wind Farms</b>	Sub Project/Package:	<b>Consents</b>		
Document Title or Description:	Environmental Statement – Chapter 21 – Figure 21-1 to Figure 21-6				
Document Number:	004300162-01	Contractor Reference Number:	PC2340-RHD-ON-ZZ-RP-Z-0104		
<p><i>COPYRIGHT © RWE Renewables UK Dogger Bank South (West) Limited and RWE Renewables UK Dogger Bank South (East) Limited, 2024. All rights reserved.</i></p> <p><i>This document is supplied on and subject to the terms and conditions of the Contractual Agreement relating to this work, under which this document has been supplied, in particular:</i></p> <p><b>LIABILITY</b></p> <p><i>In preparation of this document RWE Renewables UK Dogger Bank South (West) Limited and RWE Renewables UK Dogger Bank South (East) Limited has made reasonable efforts to ensure that the content is accurate, up to date and complete for the purpose for which it was contracted. RWE Renewables UK Dogger Bank South (West) Limited and RWE Renewables UK Dogger Bank South (East) Limited makes no warranty as to the accuracy or completeness of material supplied by the client or their agent.</i></p> <p><i>Other than any liability on RWE Renewables UK Dogger Bank South (West) Limited and RWE Renewables UK Dogger Bank South (East) Limited detailed in the contracts between the parties for this work RWE Renewables UK Dogger Bank South (West) Limited and RWE Renewables UK Dogger Bank South (East) Limited shall have no liability for any loss, damage, injury, claim, expense, cost or other consequence arising as a result of use or reliance upon any information contained in or omitted from this document.</i></p> <p><i>Any persons intending to use this document should satisfy themselves as to its applicability for their intended purpose.</i></p> <p><i>The user of this document has the obligation to employ safe working practices for any activities referred to and to adopt specific practices appropriate to local conditions.</i></p>					
<b>Rev No.</b>	<b>Date</b>	<b>Status/Reason for Issue</b>	<b>Author</b>	<b>Checked by</b>	<b>Approved by</b>
01	June 2024	Final for DCO Application	RHDHV	RWE	RWE





Legend:

- Onshore Development Area
- Study Area

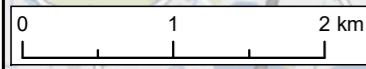
SUI	REV	DATE	DESCRIPTION	DRW	CHK	APR
S4	P03	03/05/2024	Suitable for stage approval	SB	KD	ND
S3	P02	18/03/2024	Suitable for review & comment	SB	KD	ND
S2	P01	13/11/2023	Suitable for information	SB	KD	ND

Title:  
**Land Use Study Area**

Figure: 21-1a | Drawing No: PC2340-RHD-ON-ZZ-DR-Z-0602

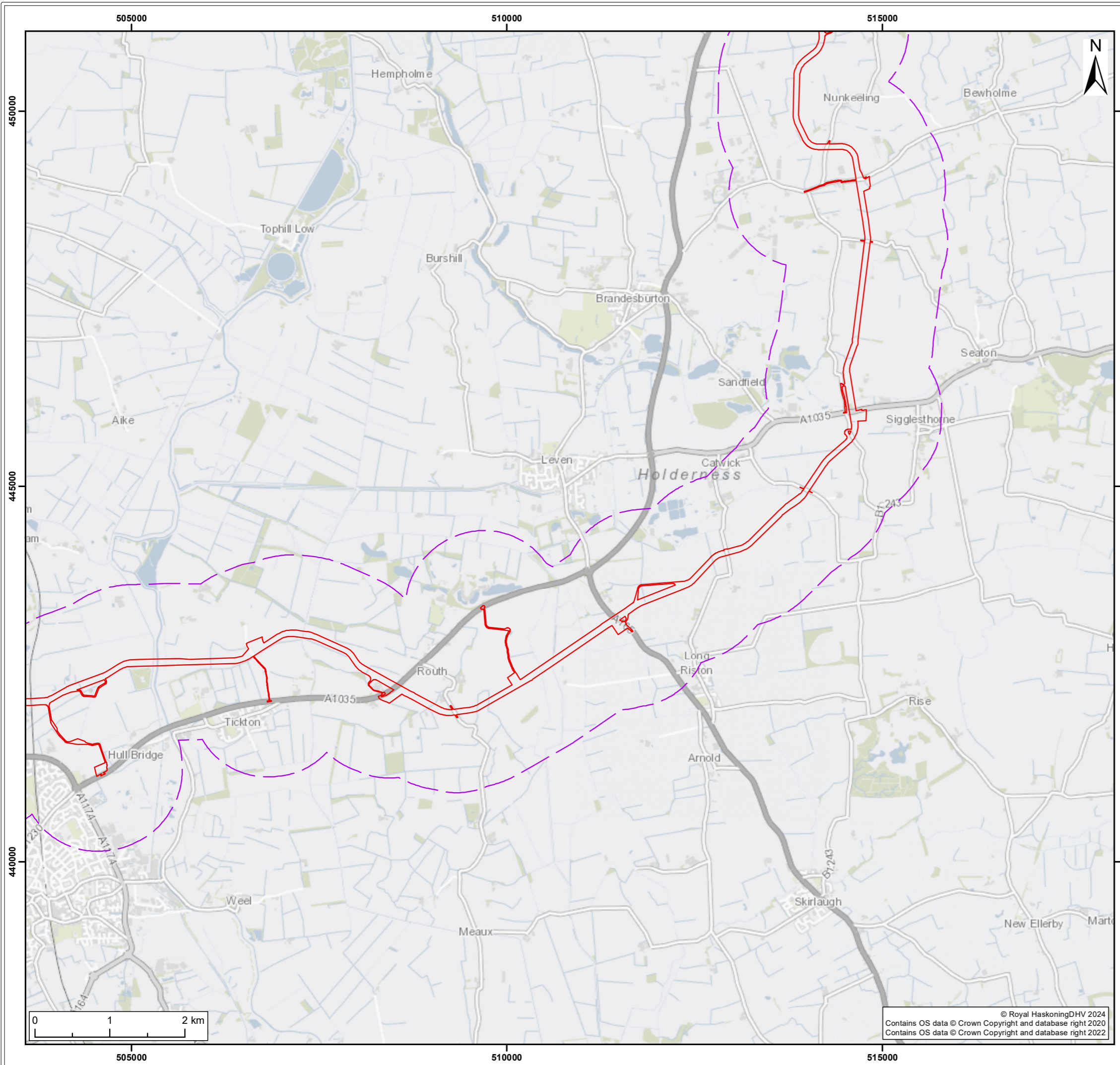
Co-ordinate system: British National Grid | Page Size: A3 | Scale: 1:50,000

Project: Dogger Bank South Offshore Wind Farms | Report: Environmental Statement



© Royal HaskoningDHV 2024  
Contains OS data © Crown Copyright and database right 2020  
Contains OS data © Crown Copyright and database right 2022





Legend:

- Onshore Development Area
- Study Area

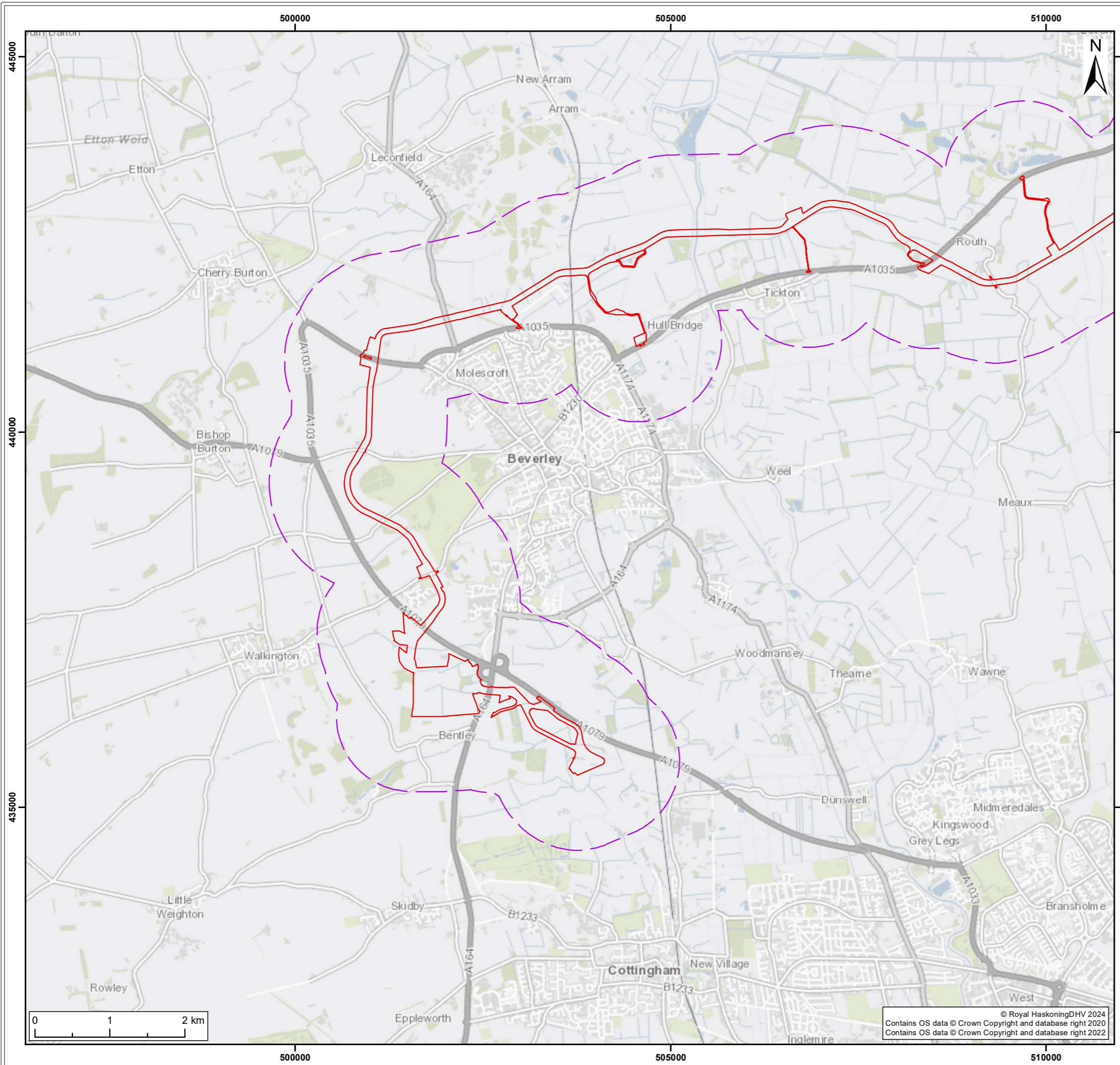
SUI	REV	DATE	DESCRIPTION	DRW	CHK	APR
S4	P03	03/05/2024	Suitable for stage approval	SB	KD	ND
S3	P02	18/03/2024	Suitable for review & comment	SB	KD	ND
S2	P01	13/11/2023	Suitable for information	SB	KD	ND

Title:  
**Land Use Study Area**

Figure: 21-1b	Drawing No: PC2340-RHD-ON-ZZ-DR-Z-0602	
Co-ordinate system: British National Grid	Page Size: A3	Scale: 1:50,000
Project: Dogger Bank South Offshore Wind Farms	Report: Environmental Statement	



© Royal HaskoningDHV 2024  
Contains OS data © Crown Copyright and database right 2020  
Contains OS data © Crown Copyright and database right 2022



Legend:

- Onshore Development Area
- Study Area

SUI	REV	DATE	DESCRIPTION	DRW	CHK	APR
S4	P03	03/05/2024	Suitable for stage approval	SB	KD	ND
S3	P02	18/03/2024	Suitable for review & comment	SB	KD	ND
S2	P01	13/11/2023	Suitable for information	SB	KD	ND

Title:  
**Land Use Study Area**

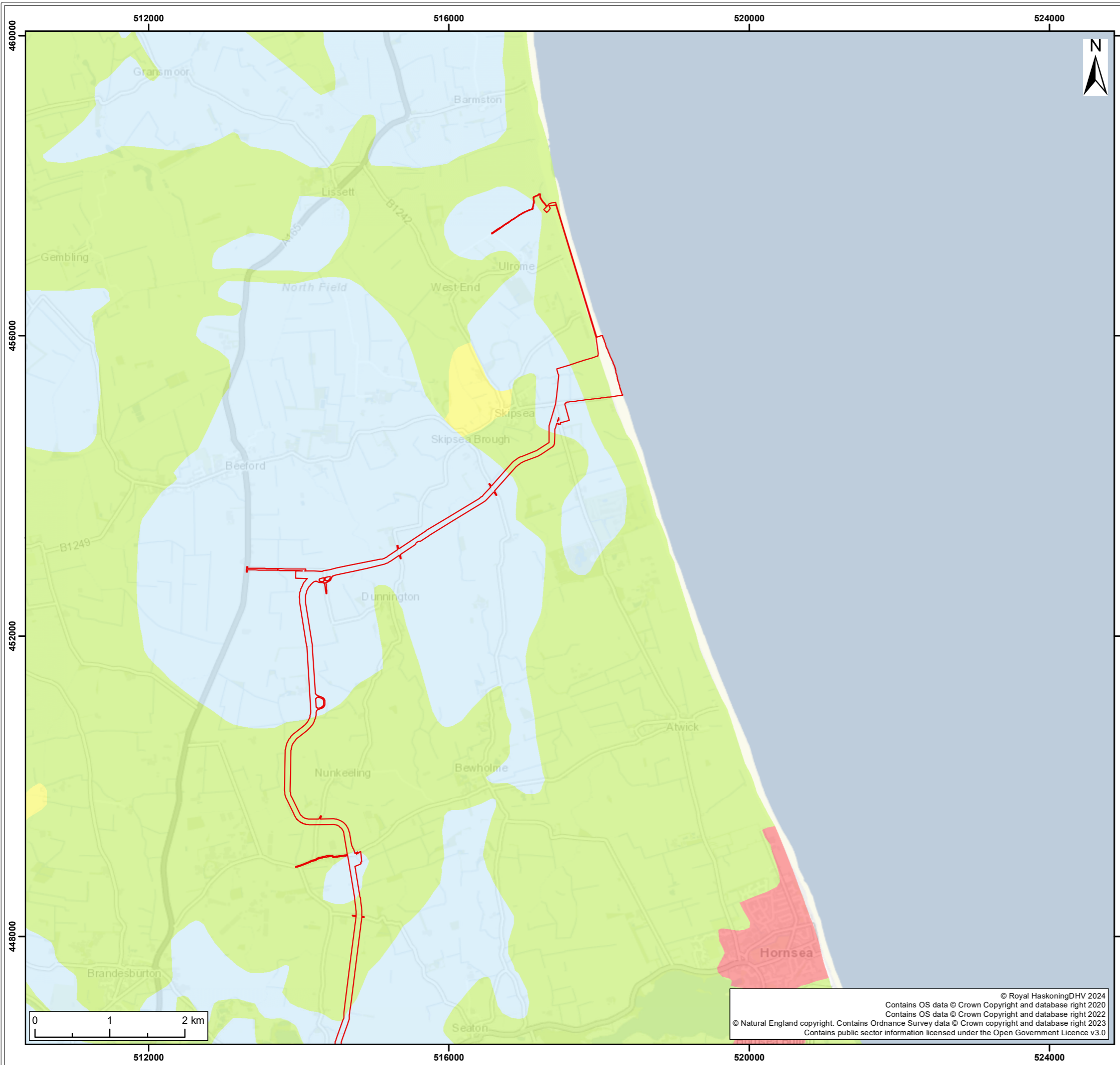
Figure: 21-1c    Drawing No: PC2340-RHD-ON-ZZ-DR-Z-0602

Co-ordinate system: British National Grid    Page Size: A3    Scale: 1:50,000

Project: **Dogger Bank South Offshore Wind Farms**    Report: **Environmental Statement**



© Royal HaskoningDHV 2024  
Contains OS data © Crown Copyright and database right 2020  
Contains OS data © Crown Copyright and database right 2022



**Legend:**

- Onshore Development Area

**Agricultural Land Classification Grade**

- Grade 1
- Grade 2
- Grade 3
- Grade 4
- Grade 5
- Non Agricultural
- Urban

SUI	REV	DATE	DESCRIPTION	DRW	CHK	APR
S4	P03	03/05/2024	Suitable for stage approval	SB	KD	ND
S3	P02	18/03/2024	Suitable for review & comment	SB	KD	ND
S2	P01	13/11/2023	Suitable for information	SB	KD	ND

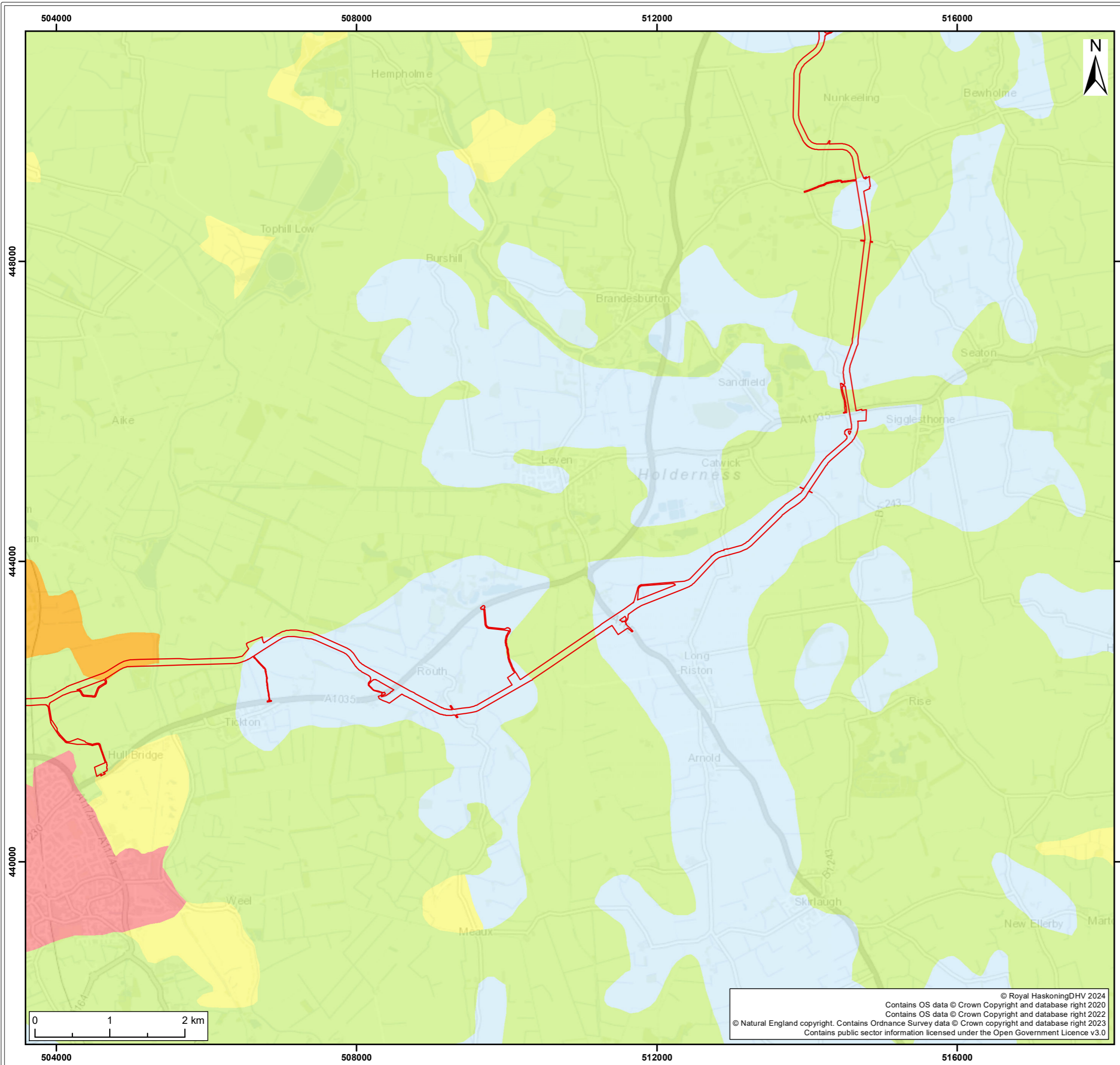
Title:  
**Agricultural Land Classification (ALC) Grades**

Figure: 21-2a | Drawing No: PC2340-RHD-ON-ZZ-DR-Z-0603

Co-ordinate system: British National Grid	Page Size: A3	Scale: 1:50,000
Project: Dogger Bank South Offshore Wind Farms	Report: Environmental Statement	

© Royal HaskoningDHV 2024  
 Contains OS data © Crown Copyright and database right 2020  
 Contains OS data © Crown Copyright and database right 2022  
 © Natural England copyright. Contains Ordnance Survey data © Crown copyright and database right 2023  
 Contains public sector information licensed under the Open Government Licence v3.0





- Legend:
- Onshore Development Area
  - Agricultural Land Classification Grade**
  - Grade 1
  - Grade 2
  - Grade 3
  - Grade 4
  - Grade 5
  - Non Agricultural
  - Urban

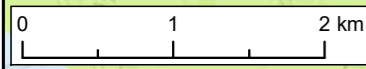
SUI	REV	DATE	DESCRIPTION	DRW	CHK	APR
S4	P03	03/05/2024	Suitable for stage approval	SB	KD	ND
S3	P02	18/03/2024	Suitable for review & comment	SB	KD	ND
S2	P01	13/11/2023	Suitable for information	SB	KD	ND

Title:  
**Agricultural Land Classification (ALC) Grades**

Figure: 21-2b | Drawing No: PC2340-RHD-ON-ZZ-DR-Z-0603

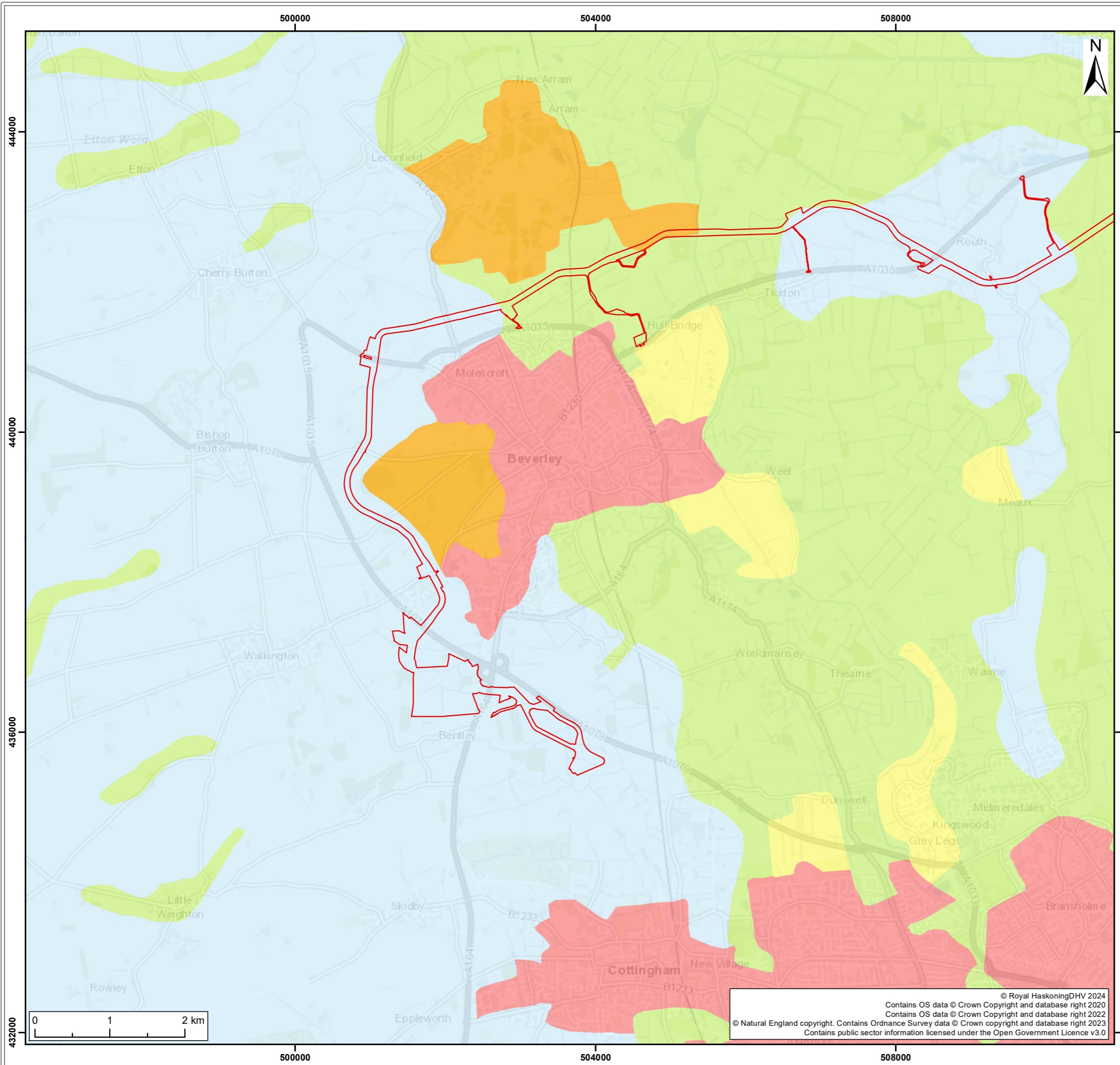
Co-ordinate system: British National Grid | Page Size: A3 | Scale: 1:50,000

Project: **Dogger Bank South Offshore Wind Farms** | Report: **Environmental Statement**



© Royal HaskoningDHV 2024  
 Contains OS data © Crown Copyright and database right 2020  
 Contains OS data © Crown Copyright and database right 2022  
 © Natural England copyright. Contains Ordnance Survey data © Crown copyright and database right 2023  
 Contains public sector information licensed under the Open Government Licence v3.0





**Legend:**

- Onshore Development Area

**Agricultural Land Classification Grade**

- Grade 1
- Grade 2
- Grade 3
- Grade 4
- Grade 5
- Non Agricultural
- Urban

SUI	REV	DATE	DESCRIPTION	DRW	CHK	APR
S4	P03	03/05/2024	Suitable for stage approval	SB	KD	ND
S3	P02	18/03/2024	Suitable for review & comment	SB	KD	ND
S2	P01	13/11/2023	Suitable for information	SB	KD	ND

Title:  
**Agricultural Land Classification (ALC) Grades**

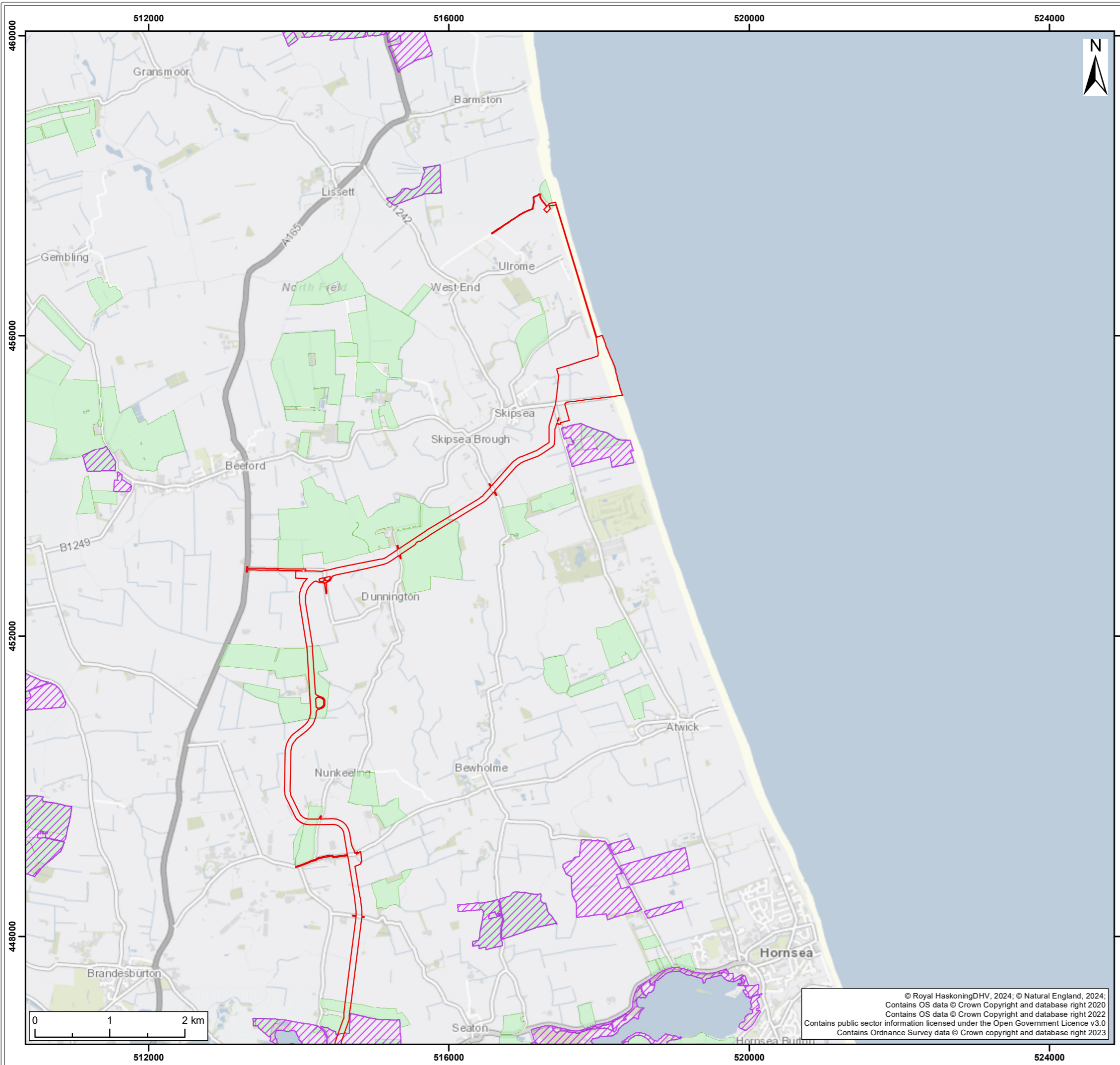
Figure: 21-2c | Drawing No: PC2340-RHD-ON-ZZ-DR-Z-0603

Co-ordinate system: British National Grid	Page Size: A3	Scale: 1:50,000
Project: <b>Dogger Bank South Offshore Wind Farms</b>	Report: <b>Environmental Statement</b>	

© Royal HaskoningDHV 2024  
 Contains OS data © Crown Copyright and database right 2020  
 Contains OS data © Crown Copyright and database right 2022  
 © Natural England copyright. Contains Ordnance Survey data © Crown copyright and database right 2023  
 Contains public sector information licensed under the Open Government Licence v3.0







**Legend:**

- Onshore Development Area
- Environmental Stewardship Schemes
- Countryside Stewardship Schemes

SUI	REV	DATE	DESCRIPTION	DRW	CHK	APR
S4	P03	03/05/2024	Suitable for stage approval	SB	KD	ND
S3	P02	18/03/2024	Suitable for review & comment	SB	KD	ND
S2	P01	13/11/2023	Suitable for information	SB	KD	ND

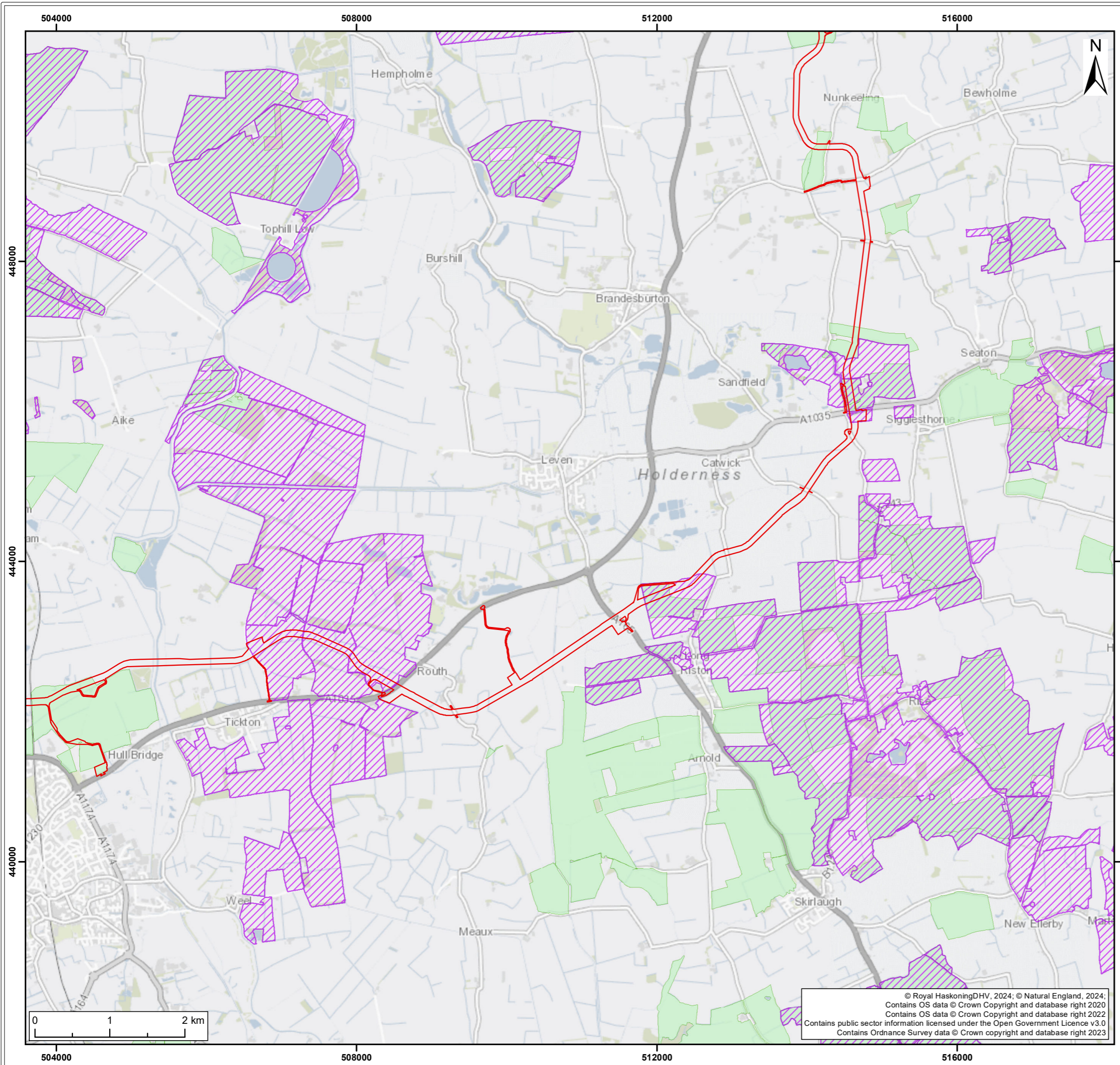
Title:  
**Location of Agri-Environment Schemes within the Onshore Development Area**

Figure: 21-3a Drawing No: PC2340-RHD-ON-ZZ-DR-Z-0604

Co-ordinate system: British National Grid	Page Size: A3	Scale: 1:50,000
Project: Dogger Bank South Offshore Wind Farms	Report: Environmental Statement	

© Royal HaskoningDHV, 2024; © Natural England, 2024;  
 Contains OS data © Crown Copyright and database right 2020  
 Contains OS data © Crown Copyright and database right 2022  
 Contains public sector information licensed under the Open Government Licence v3.0  
 Contains Ordnance Survey data © Crown copyright and database right 2023





**Legend:**

- Onshore Development Area
- Environmental Stewardship Schemes
- Countryside Stewardship Schemes

SUI	REV	DATE	DESCRIPTION	DRW	CHK	APR
S4	P03	03/05/2024	Suitable for stage approval	SB	KD	ND
S3	P02	18/03/2024	Suitable for review & comment	SB	KD	ND
S2	P01	13/11/2023	Suitable for information	SB	KD	ND

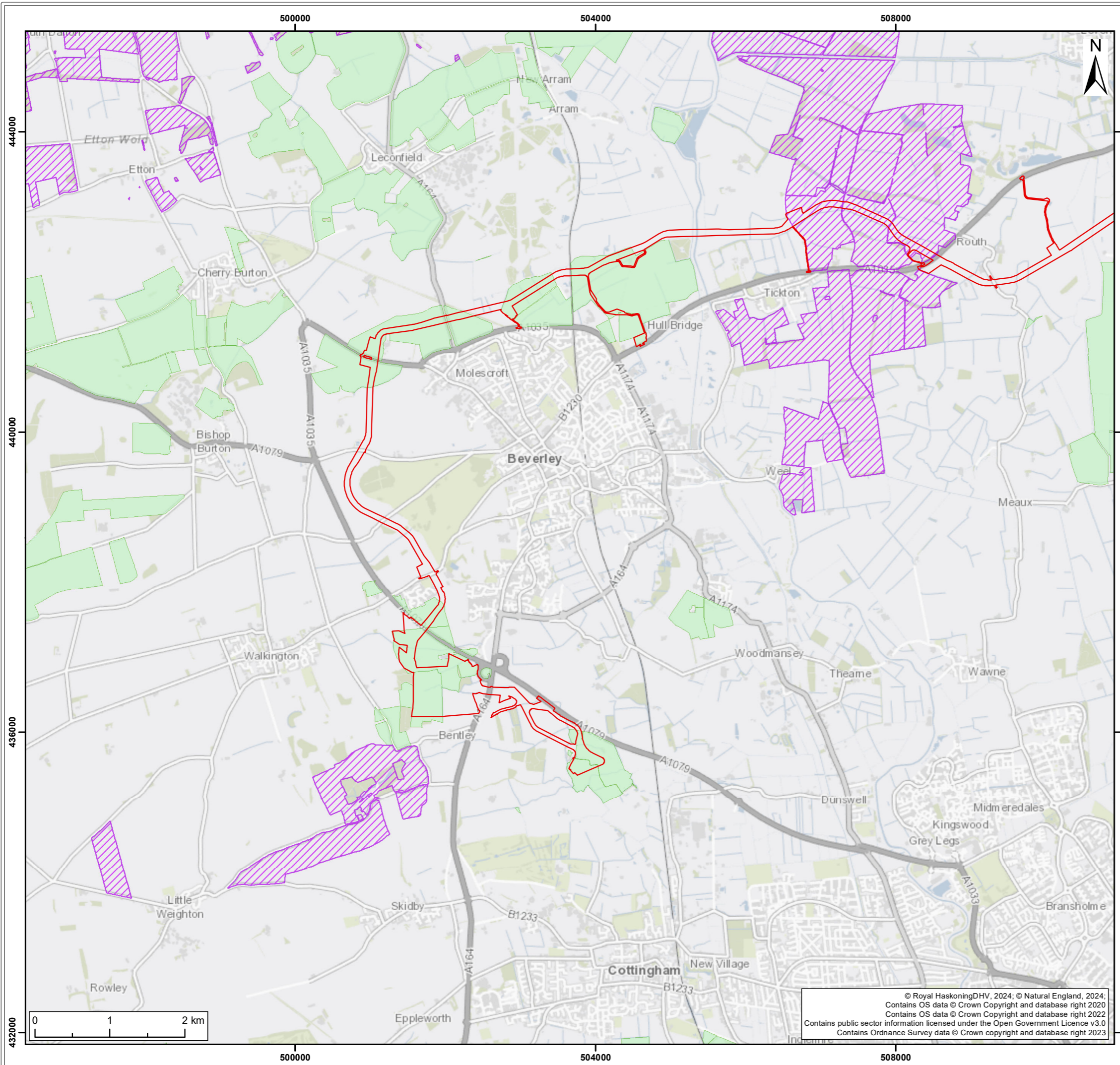
Title:  
**Location of Agri-Environment Schemes within the Onshore Development Area**

Figure: 21-3b Drawing No: PC2340-RHD-ON-ZZ-DR-Z-0604

Co-ordinate system: British National Grid	Page Size: A3	Scale: 1:50,000
Project: Dogger Bank South Offshore Wind Farms	Report: Environmental Statement	

© Royal HaskoningDHV, 2024; © Natural England, 2024;  
 Contains OS data © Crown Copyright and database right 2020  
 Contains OS data © Crown Copyright and database right 2022  
 Contains public sector information licensed under the Open Government Licence v3.0  
 Contains Ordnance Survey data © Crown copyright and database right 2023





**Legend:**

- Onshore Development Area
- Environmental Stewardship Schemes
- Countryside Stewardship Schemes

SUI	REV	DATE	DESCRIPTION	DRW	CHK	APR
S4	P03	03/05/2024	Suitable for stage approval	SB	KD	ND
S3	P02	18/03/2024	Suitable for review & comment	SB	KD	ND
S2	P01	13/11/2023	Suitable for information	SB	KD	ND

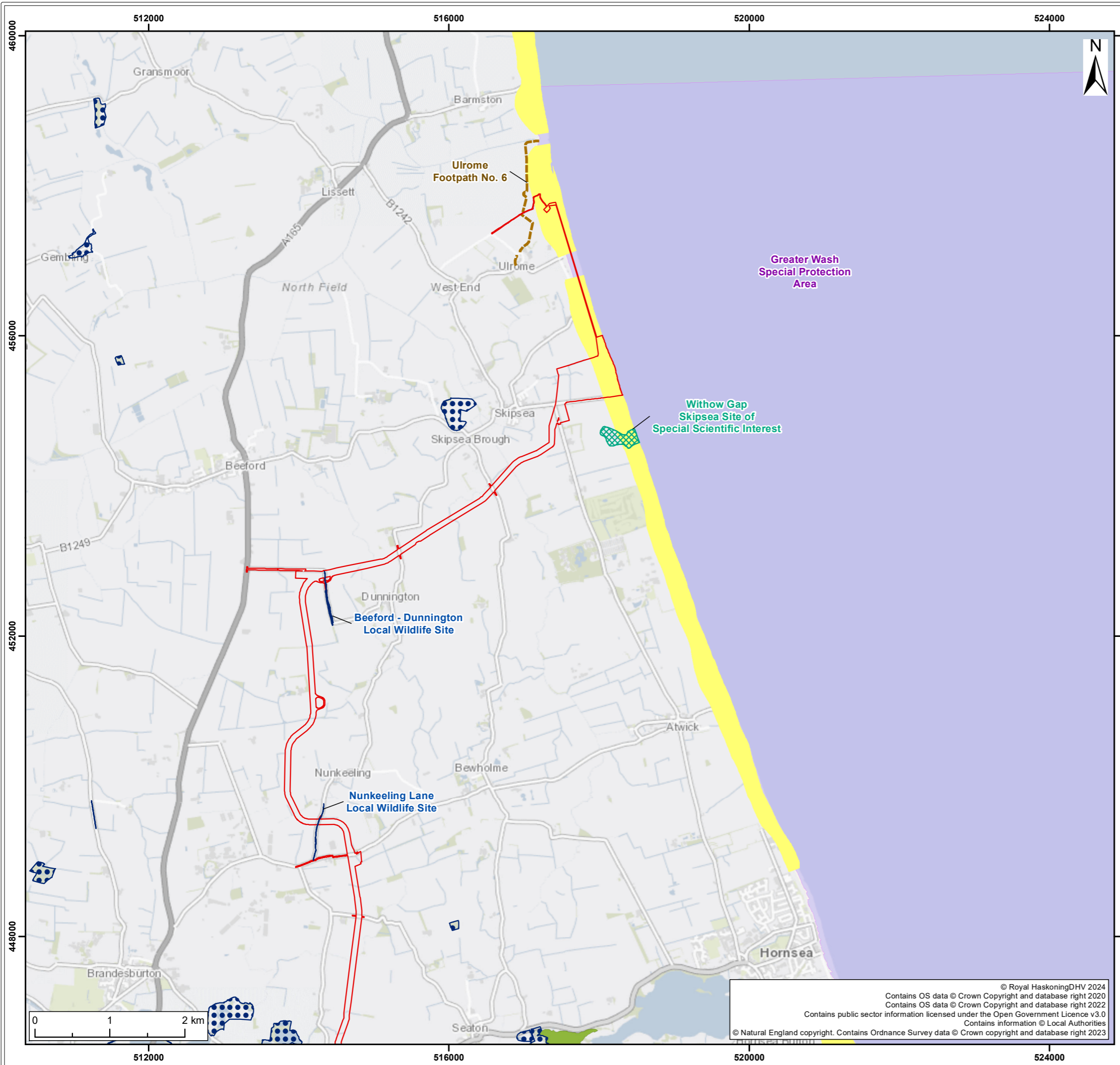
Title:  
**Location of Agri-Environment Schemes within the Onshore Development Area**

Figure: 21-3c Drawing No: PC2340-RHD-ON-ZZ-DR-Z-0604

Co-ordinate system: British National Grid	Page Size: A3	Scale: 1:50,000
Project: Dogger Bank South Offshore Wind Farms	Report: Environmental Statement	

© Royal HaskoningDHV, 2024; © Natural England, 2024;  
 Contains OS data © Crown Copyright and database right 2020  
 Contains OS data © Crown Copyright and database right 2022  
 Contains public sector information licensed under the Open Government Licence v3.0  
 Contains Ordnance Survey data © Crown copyright and database right 2023





- Legend:
- Onshore Development Area
  - Special Protection Area
  - Sites of Special Scientific Interest
  - Ancient Woodland
  - Local Wildlife Site
  - Coastal Change Management Area
  - Public Right of Way

SUI	REV	DATE	DESCRIPTION	DRW	CHK	APR
S4	P03	03/05/2024	Suitable for stage approval	SB	KD	ND
S3	P02	18/03/2024	Suitable for review & comment	SB	KD	ND
S2	P01	13/11/2023	Suitable for information	SB	KD	ND

Title:  
**Land Uses within the Onshore Development Area**

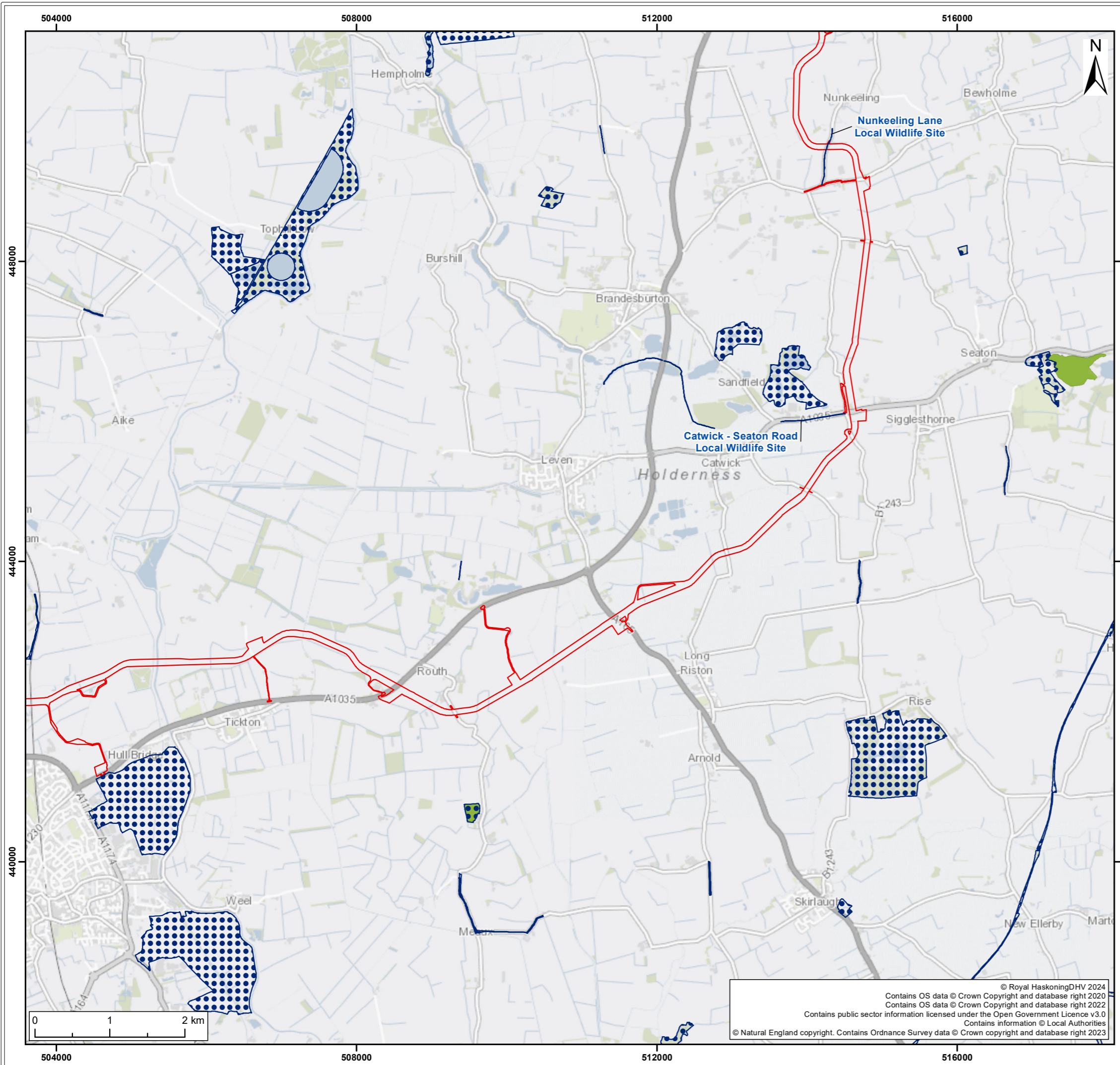
Figure: 21-4a Drawing No: PC2340-RHD-ON-ZZ-DR-Z-0605

Co-ordinate system: British National Grid Page Size: A3 Scale: 1:50,000

Project: Dogger Bank South Offshore Wind Farms Report: Environmental Statement

© Royal HaskoningDHV 2024  
 Contains OS data © Crown Copyright and database right 2020  
 Contains OS data © Crown Copyright and database right 2022  
 Contains public sector information licensed under the Open Government Licence v3.0  
 Contains information © Local Authorities  
 © Natural England copyright. Contains Ordnance Survey data © Crown copyright and database right 2023





Legend:

- Onshore Development Area
- Special Protection Area
- Sites of Special Scientific Interest
- Ancient Woodland
- Local Wildlife Site
- Coastal Change Management Area
- Public Right of Way

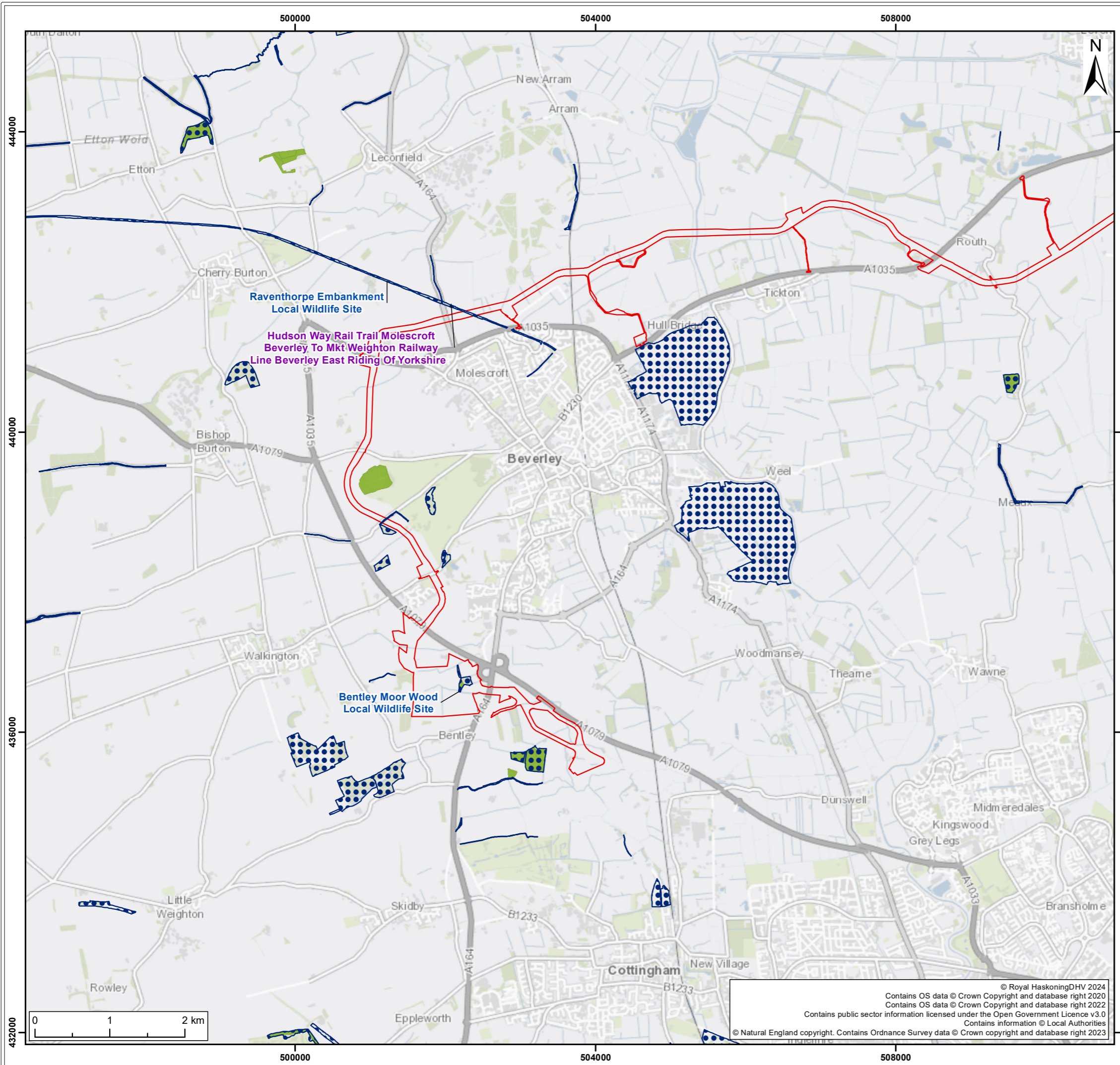
SUI	REV	DATE	DESCRIPTION	DRW	CHK	APR
S4	P03	03/05/2024	Suitable for stage approval	SB	KD	ND
S3	P02	18/03/2024	Suitable for review & comment	SB	KD	ND
S2	P01	13/11/2023	Suitable for information	SB	KD	ND

Title:  
**Land Uses within the Onshore Development Area**

Figure: 21-4b	Drawing No: PC2340-RHD-ON-ZZ-DR-Z-0605	
Co-ordinate system: British National Grid	Page Size: A3	Scale: 1:50,000
Project: Dogger Bank South Offshore Wind Farms	Report: Environmental Statement	

© Royal HaskoningDHV 2024  
 Contains OS data © Crown Copyright and database right 2020  
 Contains OS data © Crown Copyright and database right 2022  
 Contains public sector information licensed under the Open Government Licence v3.0  
 Contains information © Local Authorities  
 © Natural England copyright. Contains Ordnance Survey data © Crown copyright and database right 2023





- Legend:
- Onshore Development Area
  - Special Protection Area
  - Sites of Special Scientific Interest
  - Ancient Woodland
  - Local Wildlife Site
  - Coastal Change Management Area
  - Public Right of Way

SUI	REV	DATE	DESCRIPTION	DRW	CHK	APR
S4	P03	03/05/2024	Suitable for stage approval	SB	KD	ND
S3	P02	18/03/2024	Suitable for review & comment	SB	KD	ND
S2	P01	13/11/2023	Suitable for information	SB	KD	ND

Title:  
**Land Uses within the Onshore Development Area**

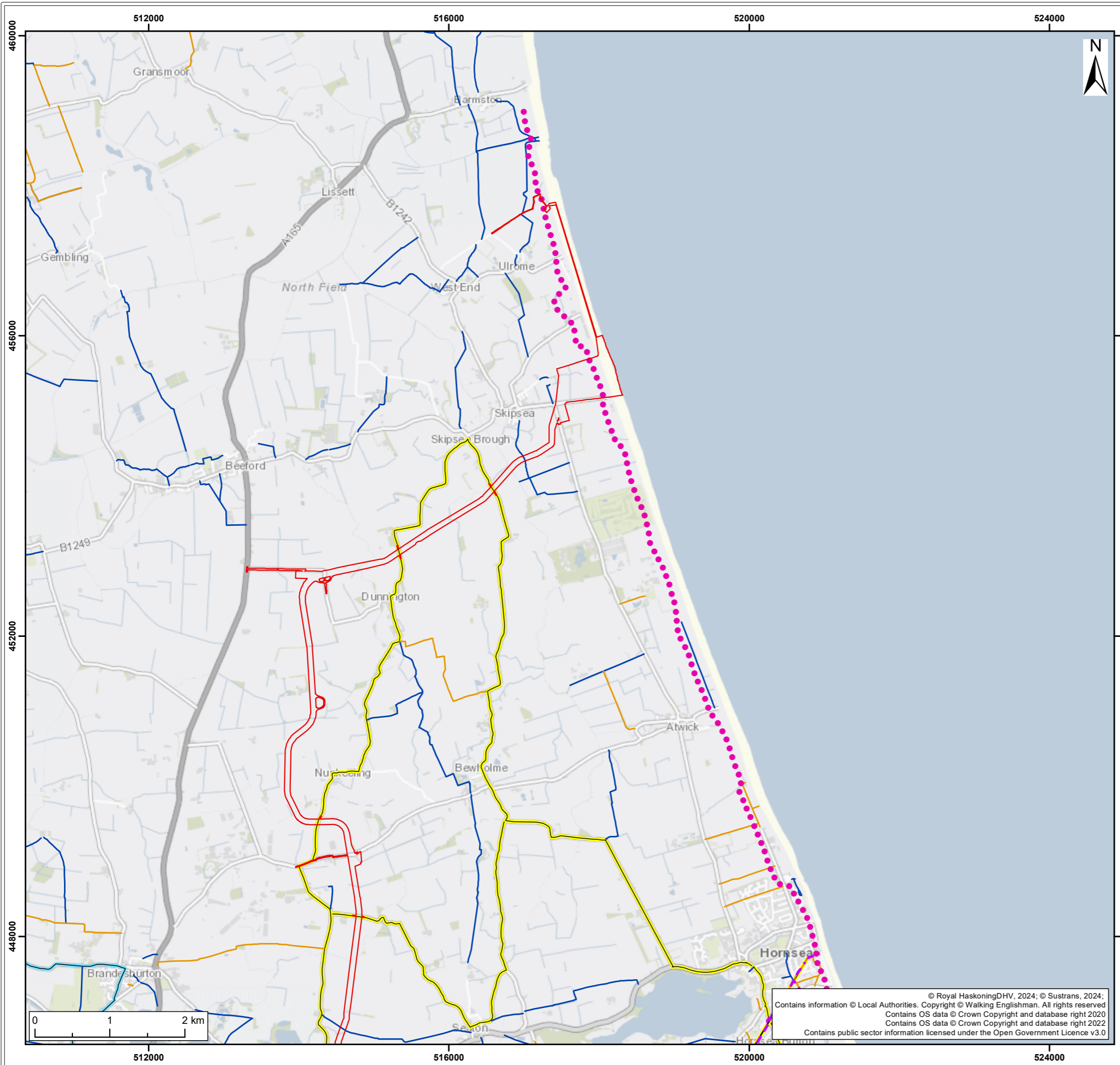
Figure: 21-4c Drawing No: PC2340-RHD-ON-ZZ-DR-Z-0605

Co-ordinate system: British National Grid Page Size: A3 Scale: 1:50,000

Project: Dogger Bank South Offshore Wind Farms Report: Environmental Statement

© Royal HaskoningDHV 2024  
 Contains OS data © Crown Copyright and database right 2020  
 Contains OS data © Crown Copyright and database right 2022  
 Contains public sector information licensed under the Open Government Licence v3.0  
 Contains information © Local Authorities  
 © Natural England copyright. Contains Ordnance Survey data © Crown copyright and database right 2023





- Legend:
- Onshore Development Area
  - Beverley Cycle Route
  - Holderness Cycle Route
  - Bridleway
  - Footpath
  - National Cycle Network
  - King Charles III England Coast Path

S4	P04	03/05/2024	Suitable for stage approval	SB	KD	ND
S4	P03	18/03/2024	Suitable for stage approval	SB	KD	ND
S3	P02	29/02/2024	Suitable for review & comment	SB	KD	ND
S2	P01	13/11/2023	Suitable for information	SB	KD	ND
SUI	REV	DATE	DESCRIPTION	DRW	CHK	APR

Title:  
**Public Rights of Way and Cycle Routes**

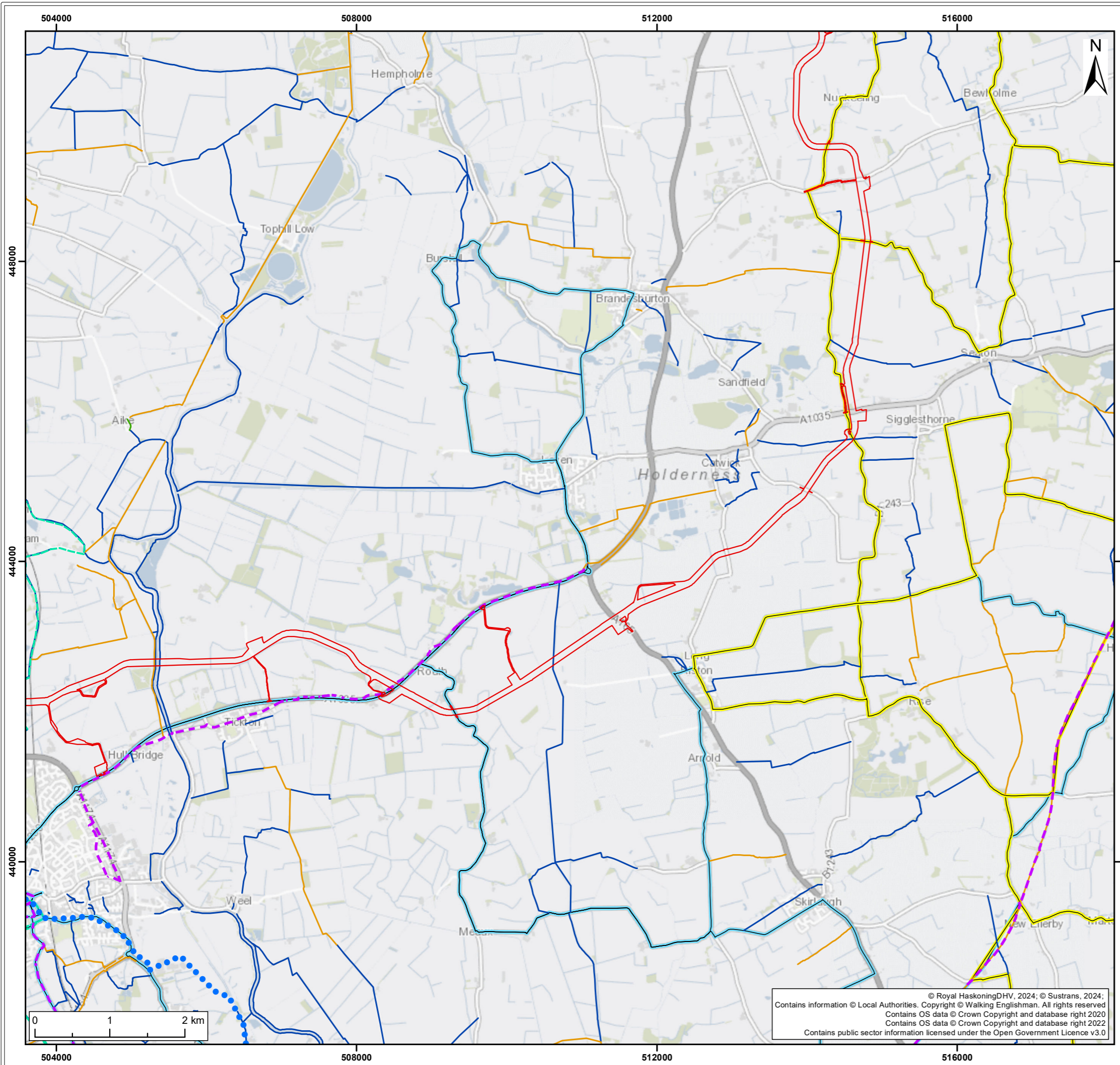
Figure: 21-5a Drawing No: PC2340-RHD-ON-ZZ-DR-Z-0606

Co-ordinate system: British National Grid Page Size: A3 Scale: 1:50,000

Project: Dogger Bank South Offshore Wind Farms Report: Environmental Statement

© Royal HaskoningDHV, 2024; © Sustrans, 2024;  
 Contains information © Local Authorities. Copyright © Walking Englishman. All rights reserved  
 Contains OS data © Crown Copyright and database right 2020  
 Contains OS data © Crown Copyright and database right 2022  
 Contains public sector information licensed under the Open Government Licence v3.0





Legend:

- Onshore Development Area
- Beverley 20 & East Riding Heritage Way
- Beverley Cycle Route
- Holderness Cycle Route
- Byway
- Bridleway
- Footpath
- National Cycle Network
- Wilberforce Way

SUI	REV	DATE	DESCRIPTION	DRW	CHK	APR
S4	P04	03/05/2024	Suitable for stage approval	SB	KD	ND
S4	P03	18/03/2024	Suitable for stage approval	SB	KD	ND
S3	P02	29/02/2024	Suitable for review & comment	SB	KD	ND
S2	P01	13/11/2023	Suitable for information	SB	KD	ND

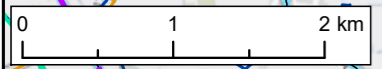
Title:  
**Public Rights of Way and Cycle Routes**

Figure: 21-5b | Drawing No: PC2340-RHD-ON-ZZ-DR-Z-0606

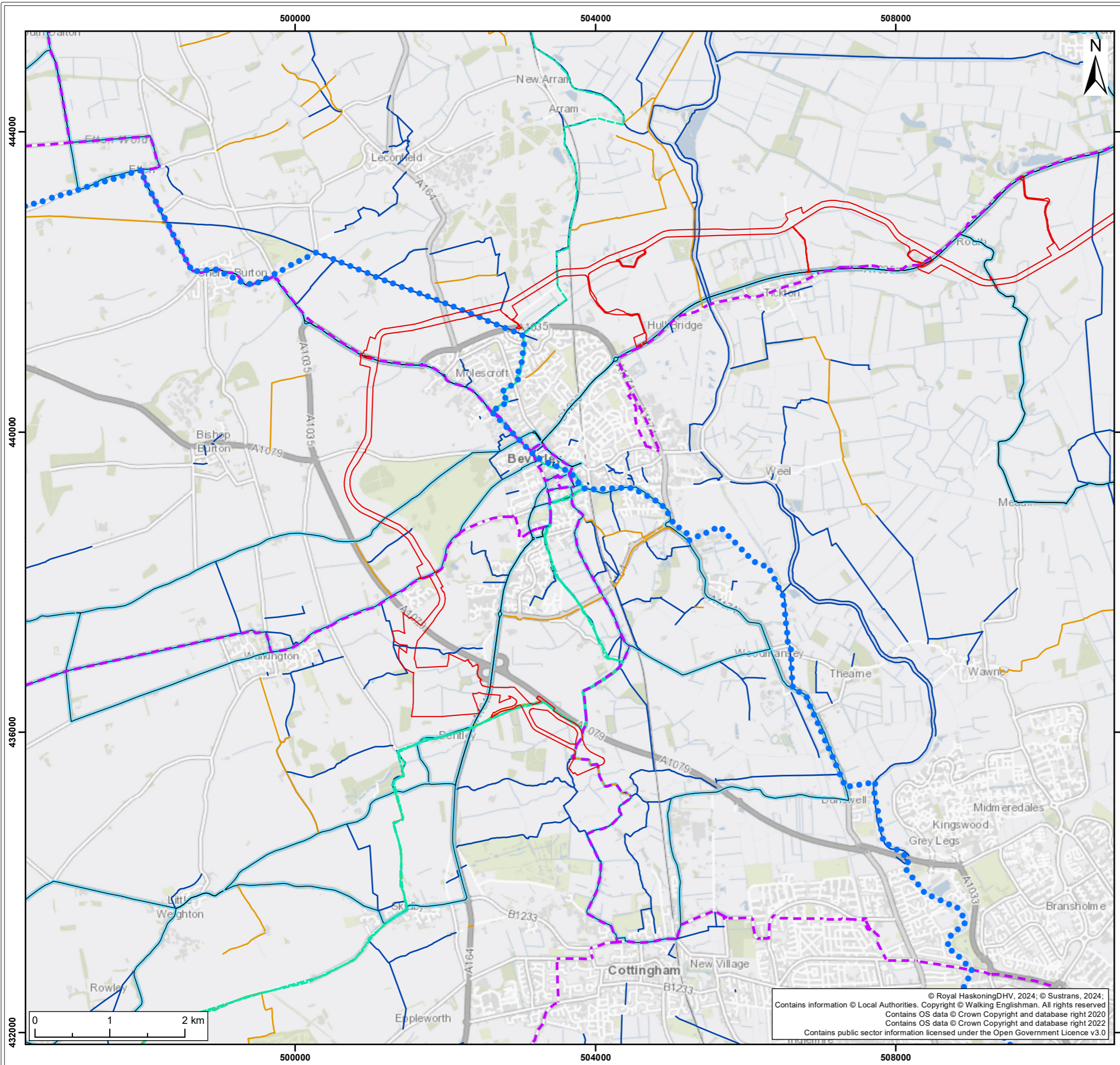
Co-ordinate system: British National Grid	Page Size: A3	Scale: 1:50,000
Project: <b>Dogger Bank South Offshore Wind Farms</b>	Report: <b>Environmental Statement</b>	



© Royal HaskoningDHV, 2024; © Sustrans, 2024;  
 Contains information © Local Authorities. Copyright © Walking Englishman. All rights reserved  
 Contains OS data © Crown Copyright and database right 2020  
 Contains OS data © Crown Copyright and database right 2022  
 Contains public sector information licensed under the Open Government Licence v3.0







Legend:

- Onshore Development Area
- Beverley 20 & East Riding Heritage Way
- Beverley Cycle Route
- Bridleway
- Footpath
- National Cycle Network
- Wilberforce Way

SUI	REV	DATE	DESCRIPTION	DRW	CHK	APR
S4	P04	03/05/2024	Suitable for stage approval	SB	KD	ND
S4	P03	18/03/2024	Suitable for stage approval	SB	KD	ND
S3	P02	29/02/2024	Suitable for review & comment	SB	KD	ND
S2	P01	13/11/2023	Suitable for information	SB	KD	ND

Title:  
**Public Rights of Way and Cycle Routes**

Figure: 21-5c | Drawing No: PC2340-RHD-ON-ZZ-DR-Z-0606

Co-ordinate system: British National Grid	Page Size: A3	Scale: 1:50,000
Project: Dogger Bank South Offshore Wind Farms	Report: Environmental Statement	



© Royal HaskoningDHV, 2024; © Sustrans, 2024;  
 Contains information © Local Authorities. Copyright © Walking Englishman. All rights reserved  
 Contains OS data © Crown Copyright and database right 2020  
 Contains OS data © Crown Copyright and database right 2022  
 Contains public sector information licensed under the Open Government Licence v3.0



- Legend:
- Onshore Development Area
  - Dogger Bank A & B Onshore Cable Route

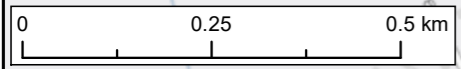
SUI	REV	DATE	DESCRIPTION	DRW	CHK	APR
S4	P03	03/05/2024	Suitable for stage approval	SB	KD	ND
S3	P02	18/03/2024	Suitable for review & comment	SB	KD	ND
S2	P01	13/11/2023	Suitable for information	SB	KD	ND

Title:  
**Utilities within the Onshore Development Area**

Figure: 21-6a    Drawing No: PC2340-RHD-ON-ZZ-DR-Z-0607

Co-ordinate system: British National Grid	Page Size: A3	Scale: 1:10,000
--	------------------	--------------------

Project: <b>Dogger Bank South Offshore Wind Farms</b>	Report: <b>Environmental Statement</b>
--	---



© Royal HaskoningDHV, 2024; © Atkins, 2023;  
Contains OS data © Crown Copyright and database right 2020  
Contains OS data © Crown Copyright and database right 2022  
Contains public sector information licensed under the Open Government Licence v3.0





- Legend:
- Onshore Development Area
  - Electric - Northern Powergrid
  - Water - Yorkshire Water

SUI	REV	DATE	DESCRIPTION	DRW	CHK	APR
S4	P03	03/05/2024	Suitable for stage approval	SB	KD	ND
S3	P02	18/03/2024	Suitable for review & comment	SB	KD	ND
S2	P01	13/11/2023	Suitable for information	SB	KD	ND

Title:  
Utilities within the Onshore Development Area

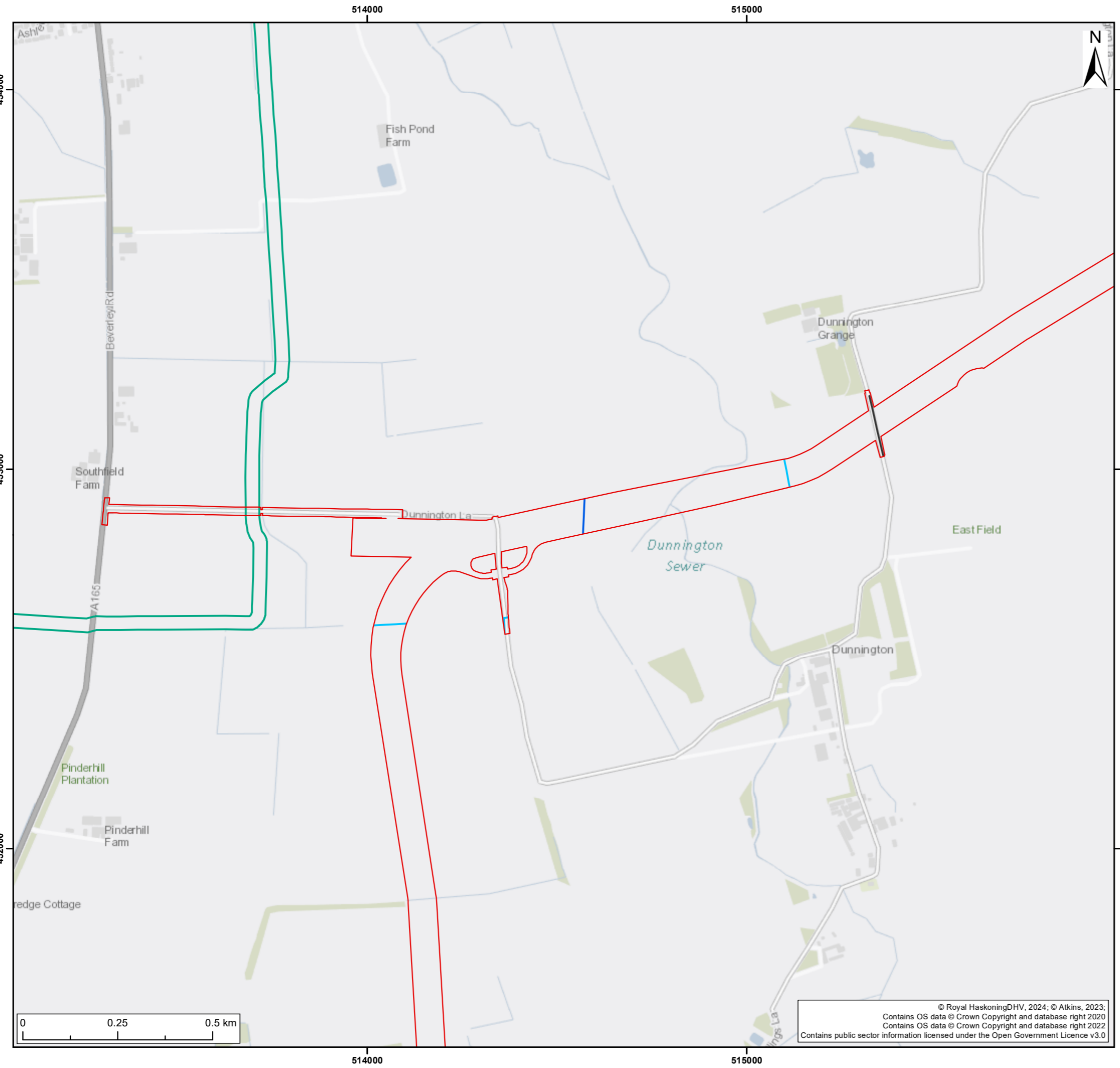
Figure: 21-6b Drawing No: PC2340-RHD-ON-ZZ-DR-Z-0607

Co-ordinate system: British National Grid	Page Size: A3	Scale: 1:10,000
--	------------------	--------------------

Project: Dogger Bank South Offshore Wind Farms	Report: Environmental Statement
--	---------------------------------------

© Royal HaskoningDHV, 2024; © Atkins, 2023;  
Contains OS data © Crown Copyright and database right 2020  
Contains OS data © Crown Copyright and database right 2022  
Contains public sector information licensed under the Open Government Licence v3.0





- Legend:
- Onshore Development Area
  - Dogger Bank A & B Onshore Cable Route
  - Electric - Northern Powergrid
  - Gas Transmission - National Grid
  - Water - Yorkshire Water

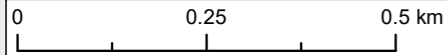
SUI	REV	DATE	DESCRIPTION	DRW	CHK	APR
S4	P03	03/05/2024	Suitable for stage approval	SB	KD	ND
S3	P02	18/03/2024	Suitable for review & comment	SB	KD	ND
S2	P01	13/11/2023	Suitable for information	SB	KD	ND

Title:  
**Utilities within the Onshore Development Area**

Figure: 21-6c    Drawing No: PC2340-RHD-ON-ZZ-DR-Z-0607

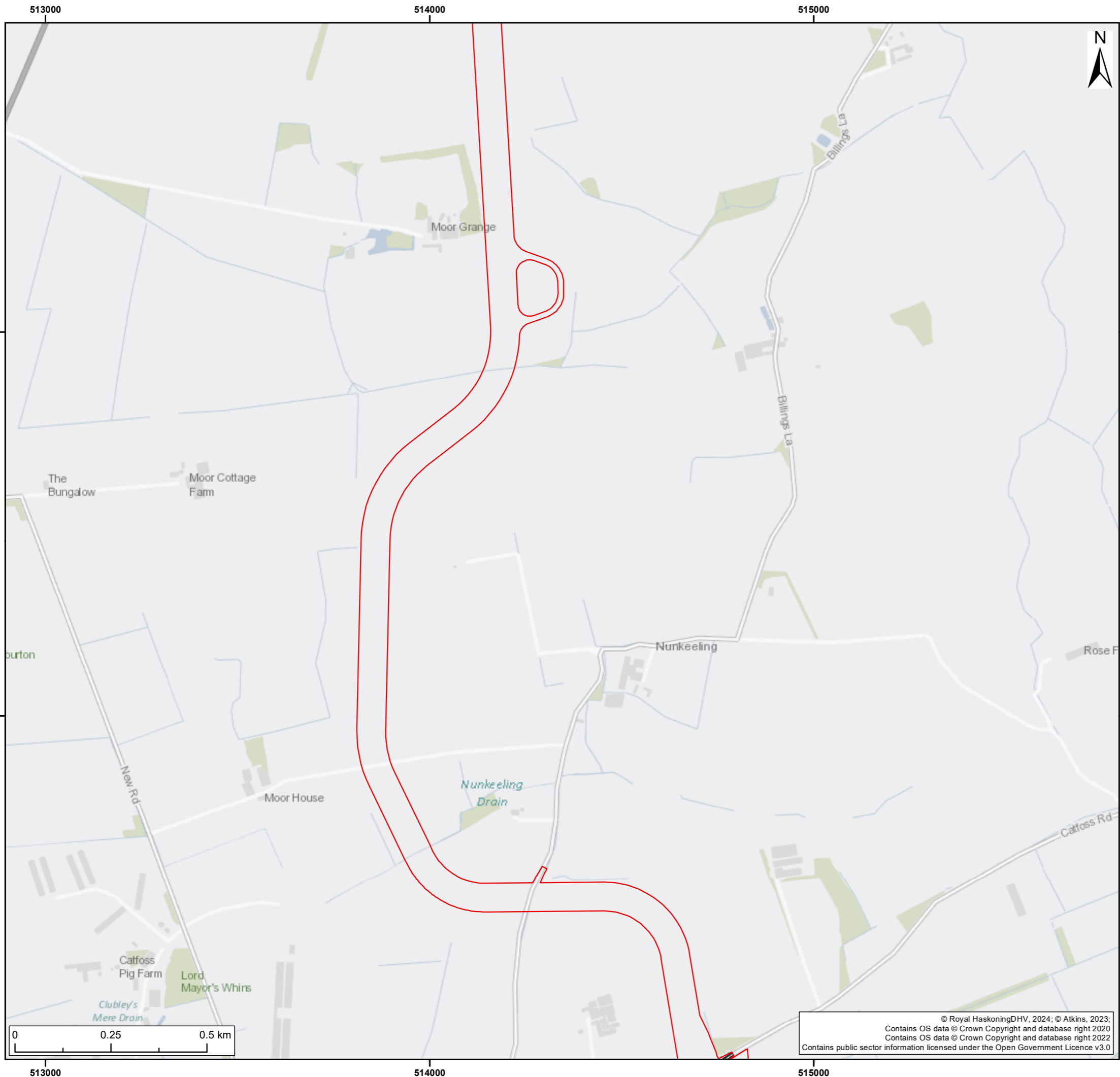
Co-ordinate system: British National Grid	Page Size: A3	Scale: 1:10,000
--	------------------	--------------------

Project: <b>Dogger Bank South Offshore Wind Farms</b>	Report: <b>Environmental Statement</b>
--	---



© Royal HaskoningDHV, 2024; © Atkins, 2023;  
 Contains OS data © Crown Copyright and database right 2020  
 Contains OS data © Crown Copyright and database right 2022  
 Contains public sector information licensed under the Open Government Licence v3.0





Legend:  
 Onshore Development Area  
 Water - Yorkshire Water

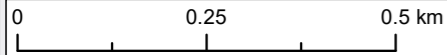
SUI	REV	DATE	DESCRIPTION	DRW	CHK	APR
S4	P03	03/05/2024	Suitable for stage approval	SB	KD	ND
S3	P02	18/03/2024	Suitable for review & comment	SB	KD	ND
S2	P01	13/11/2023	Suitable for information	SB	KD	ND

Title:  
**Utilities within the Onshore Development Area**

Figure: 21-6d | Drawing No: PC2340-RHD-ON-ZZ-DR-Z-0607

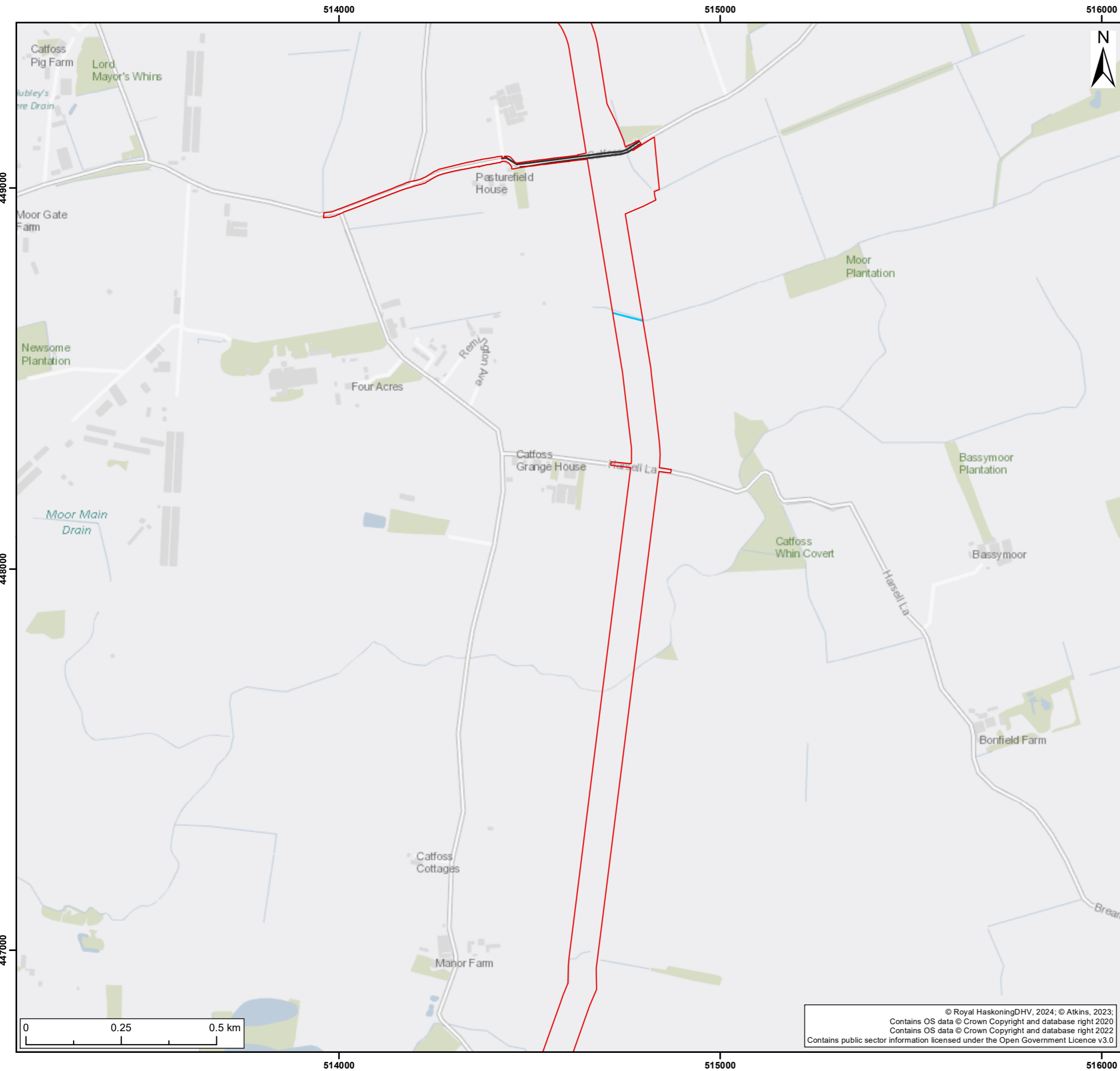
Co-ordinate system: British National Grid | Page Size: A3 | Scale: 1:10,000

Project: **Dogger Bank South Offshore Wind Farms** | Report: **Environmental Statement**



© Royal HaskoningDHV, 2024; © Atkins, 2023;  
 Contains OS data © Crown Copyright and database right 2020  
 Contains OS data © Crown Copyright and database right 2022  
 Contains public sector information licensed under the Open Government Licence v3.0





- Legend:
- Onshore Development Area
  - Electric - Northern Powergrid
  - Water - Yorkshire Water

SUI	REV	DATE	DESCRIPTION	DRW	CHK	APR
S4	P03	03/05/2024	Suitable for stage approval	SB	KD	ND
S3	P02	18/03/2024	Suitable for review & comment	SB	KD	ND
S2	P01	13/11/2023	Suitable for information	SB	KD	ND

Title:  
**Utilities within the Onshore Development Area**

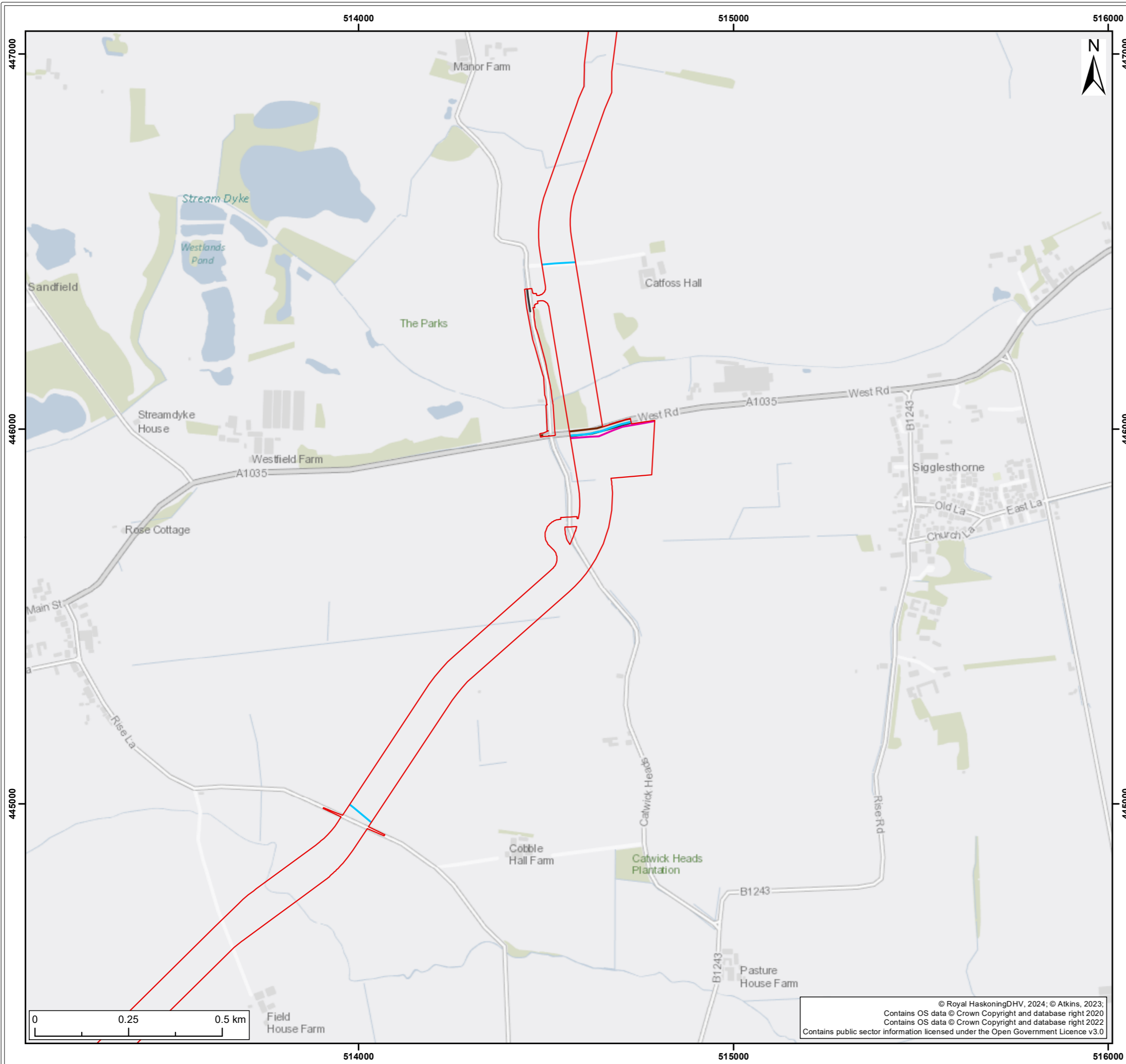
Figure: 21-6e    Drawing No: PC2340-RHD-ON-ZZ-DR-Z-0607

Co-ordinate system: British National Grid	Page Size: A3	Scale: 1:10,000
--	------------------	--------------------

Project: <b>Dogger Bank South Offshore Wind Farms</b>	Report: <b>Environmental Statement</b>
--	---



© Royal HaskoningDHV, 2024; © Atkins, 2023;  
 Contains OS data © Crown Copyright and database right 2020  
 Contains OS data © Crown Copyright and database right 2022  
 Contains public sector information licensed under the Open Government Licence v3.0



- Legend:
- Onshore Development Area
  - Electric - Northern Powergrid
  - Gas Transmission - Northern Gas Network
  - Sewerage - Yorkshire Water
  - Water - Yorkshire Water

SUI	REV	DATE	DESCRIPTION	DRW	CHK	APR
S4	P03	03/05/2024	Suitable for stage approval	SB	KD	ND
S3	P02	18/03/2024	Suitable for review & comment	SB	KD	ND
S2	P01	13/11/2023	Suitable for information	SB	KD	ND

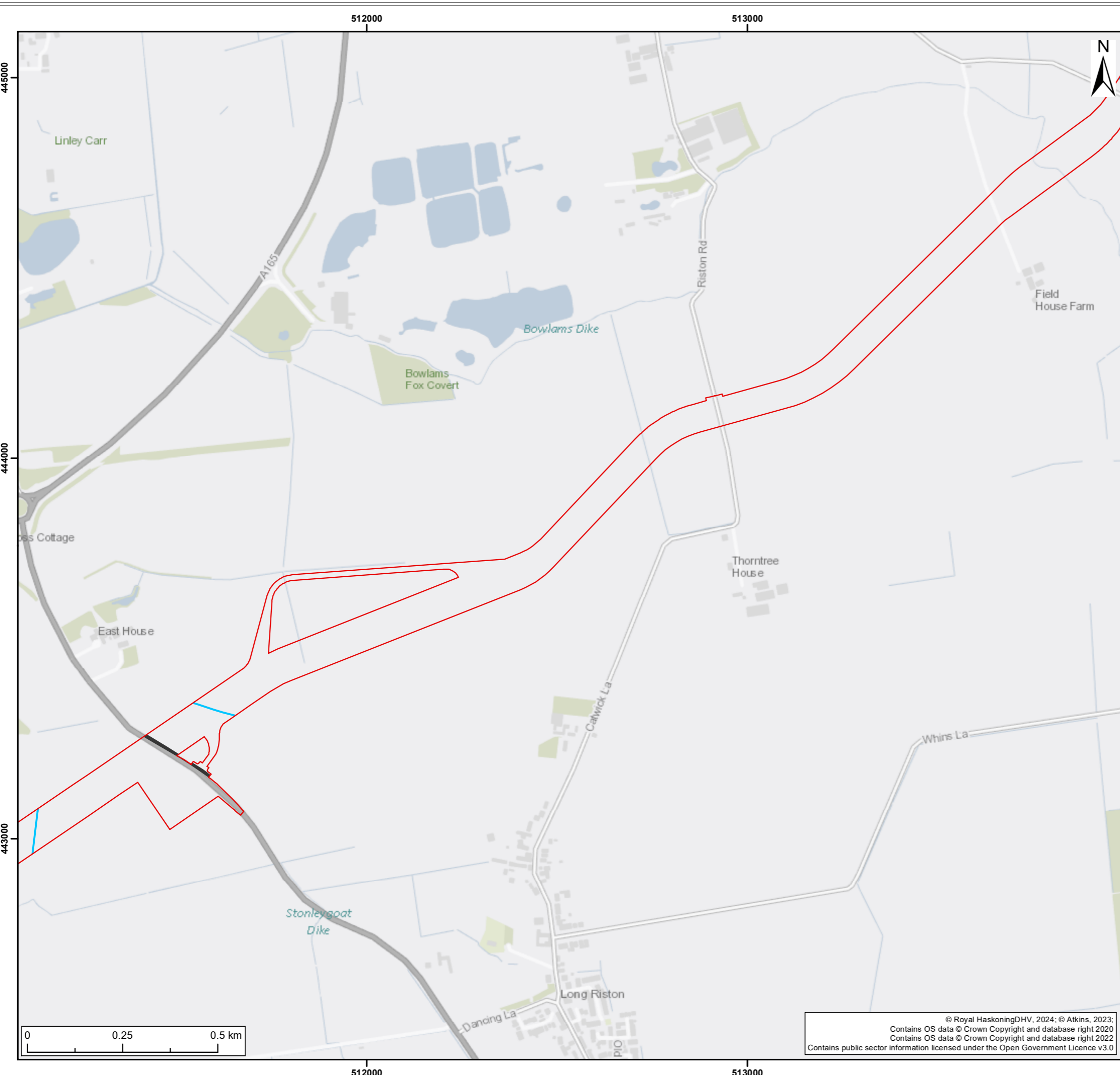
Title:  
**Utilities within the Onshore Development Area**

Figure: 21-6f    Drawing No: PC2340-RHD-ON-ZZ-DR-Z-0607

Co-ordinate system: British National Grid	Page Size: A3	Scale: 1:10,000
Project: <b>Dogger Bank South Offshore Wind Farms</b>	Report: <b>Environmental Statement</b>	



© Royal HaskoningDHV, 2024; © Atkins, 2023;  
 Contains OS data © Crown Copyright and database right 2020  
 Contains OS data © Crown Copyright and database right 2022  
 Contains public sector information licensed under the Open Government Licence v3.0



- Legend:
- Onshore Development Area
  - Electric - Northern Powergrid
  - Water - Yorkshire Water

SUI	REV	DATE	DESCRIPTION	DRW	CHK	APR
S4	P03	03/05/2024	Suitable for stage approval	SB	KD	ND
S3	P02	18/03/2024	Suitable for review & comment	SB	KD	ND
S2	P01	13/11/2023	Suitable for information	SB	KD	ND

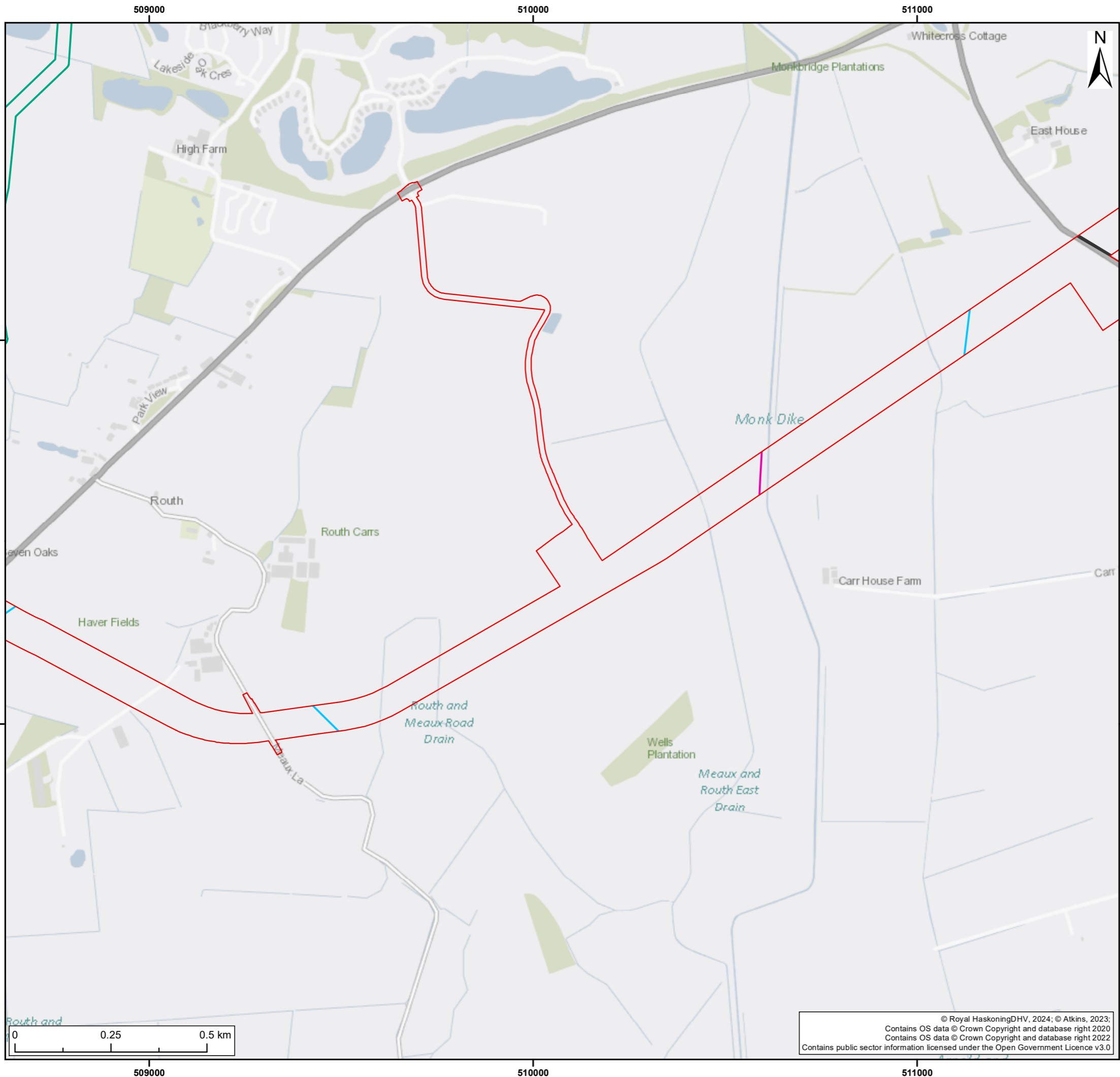
Title:  
**Utilities within the Onshore Development Area**

Figure: 21-6g	Drawing No: PC2340-RHD-ON-ZZ-DR-Z-0607	
Co-ordinate system: British National Grid	Page Size: A3	Scale: 1:10,000
Project: Dogger Bank South Offshore Wind Farms	Report: Environmental Statement	

© Royal HaskoningDHV, 2024; © Atkins, 2023;  
 Contains OS data © Crown Copyright and database right 2020  
 Contains OS data © Crown Copyright and database right 2022  
 Contains public sector information licensed under the Open Government Licence v3.0







**Legend:**

- Onshore Development Area
- Dogger Bank A & B Onshore Cable Route
- Electric - Northern Powergrid
- Gas Transmission - Northern Gas Network
- Telecom - KCOM Group
- Water - Yorkshire Water

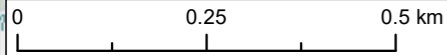
SUI	REV	DATE	DESCRIPTION	DRW	CHK	APR
S4	P03	03/05/2024	Suitable for stage approval	SB	KD	ND
S3	P02	18/03/2024	Suitable for review & comment	SB	KD	ND
S2	P01	13/11/2023	Suitable for information	SB	KD	ND

Title:  
**Utilities within the Onshore Development Area**

Figure: 21-6h | Drawing No: PC2340-RHD-ON-ZZ-DR-Z-0607

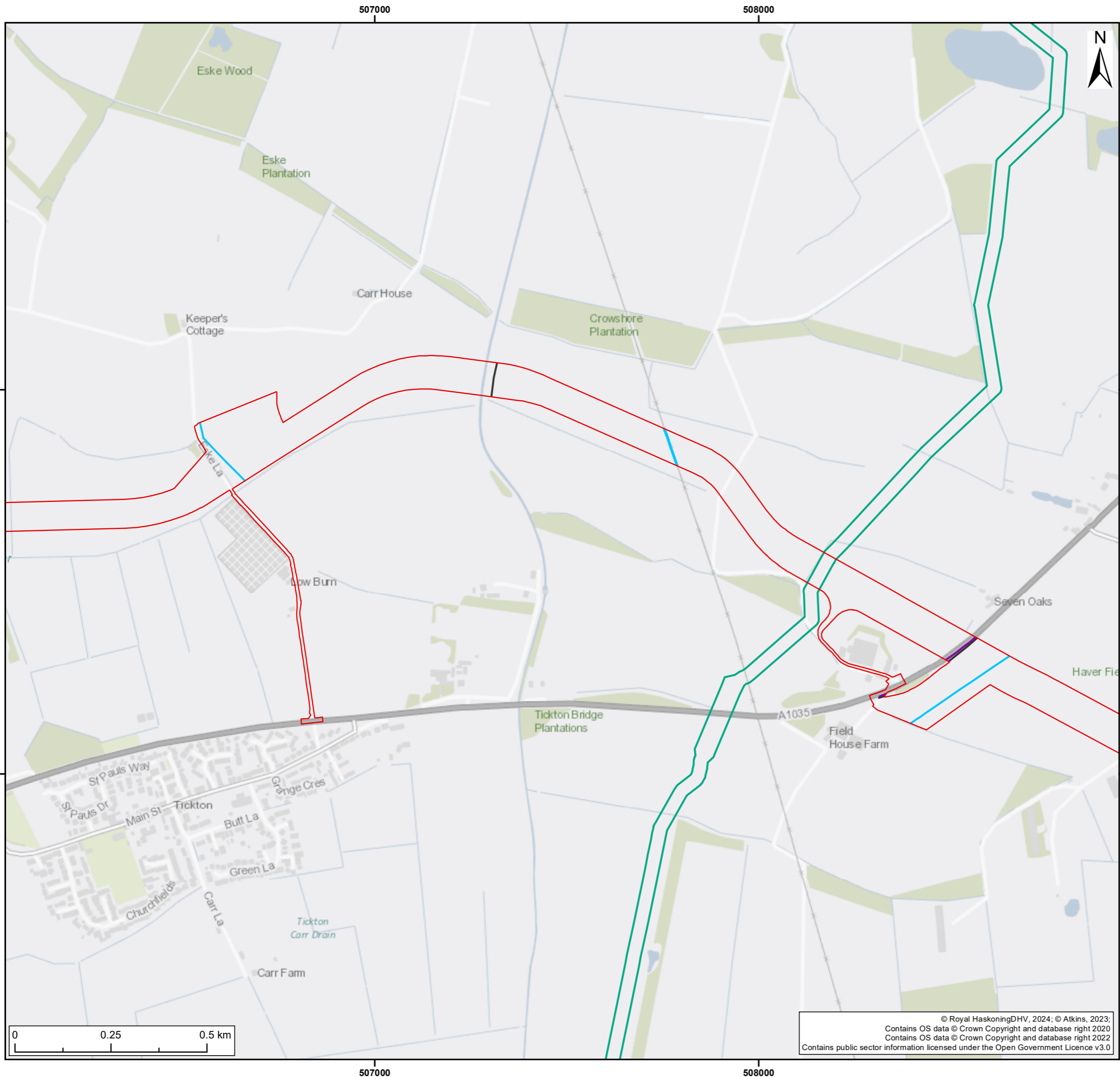
Co-ordinate system: British National Grid | Page Size: A3 | Scale: 1:10,000

Project: Dogger Bank South Offshore Wind Farms | Report: Environmental Statement



© Royal HaskoningDHV, 2024; © Atkins, 2023;  
 Contains OS data © Crown Copyright and database right 2020  
 Contains OS data © Crown Copyright and database right 2022  
 Contains public sector information licensed under the Open Government Licence v3.0





- Legend:
- Onshore Development Area
  - Dogger Bank A & B Onshore Cable Route
  - Electric - Northern Powergrid
  - Telecom - KCOM Group
  - Water - Yorkshire Water

SUI	REV	DATE	DESCRIPTION	DRW	CHK	APR
S4	P03	03/05/2024	Suitable for stage approval	SB	KD	ND
S3	P02	18/03/2024	Suitable for review & comment	SB	KD	ND
S2	P01	13/11/2023	Suitable for information	SB	KD	ND

Title:  
**Utilities within the Onshore Development Area**

Figure: 21-6i | Drawing No: PC2340-RHD-ON-ZZ-DR-Z-0607

Co-ordinate system: British National Grid | Page Size: A3 | Scale: 1:10,000

Project: **Dogger Bank South Offshore Wind Farms** | Report: **Environmental Statement**



© Royal HaskoningDHV, 2024; © Atkins, 2023;  
 Contains OS data © Crown Copyright and database right 2020  
 Contains OS data © Crown Copyright and database right 2022  
 Contains public sector information licensed under the Open Government Licence v3.0



- Legend:
- Onshore Development Area
  - Electric - Northern Powergrid
  - Gas Transmission - Northern Gas Network
  - Rail - Network Rail
  - Telecom - KCOM Group
  - Water - Yorkshire Water

SUI	REV	DATE	DESCRIPTION	DRW	CHK	APR
S4	P03	03/05/2024	Suitable for stage approval	SB	KD	ND
S3	P02	18/03/2024	Suitable for review & comment	SB	KD	ND
S2	P01	13/11/2023	Suitable for information	SB	KD	ND

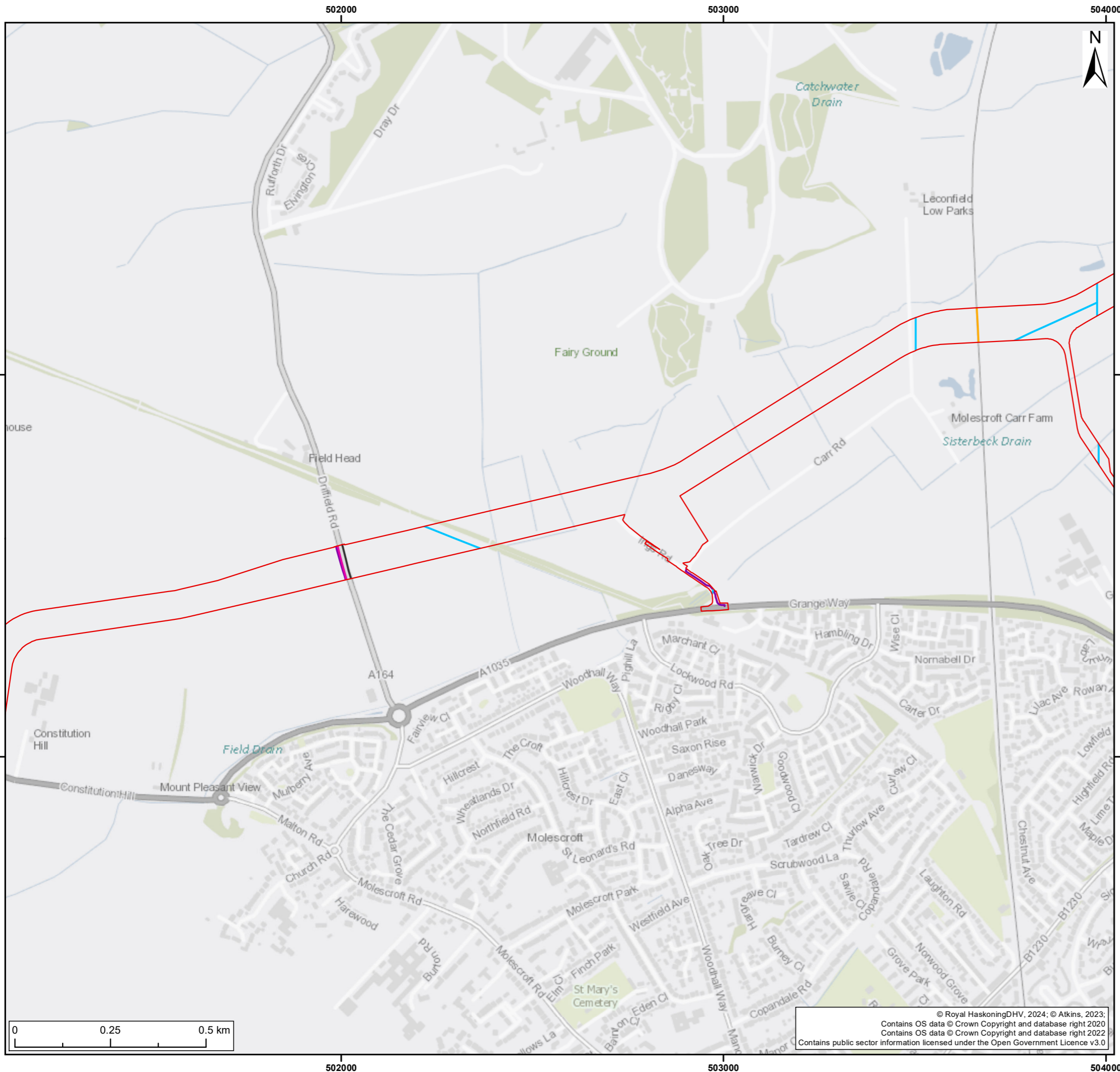
Title:  
**Utilities within the Onshore Development Area**

Figure: 21-6j | Drawing No: PC2340-RHD-ON-ZZ-DR-Z-0607

Co-ordinate system: British National Grid	Page Size: A3	Scale: 1:10,000
Project: Dogger Bank South Offshore Wind Farms	Report: Environmental Statement	

© Royal HaskoningDHV, 2024; © Atkins, 2023;  
 Contains OS data © Crown Copyright and database right 2020  
 Contains OS data © Crown Copyright and database right 2022  
 Contains public sector information licensed under the Open Government Licence v3.0





- Legend:
- Onshore Development Area
  - Electric - Northern Powergrid
  - Gas Transmission - Northern Gas Network
  - Rail - Network Rail
  - Telecom - KCOM Group
  - Water - Yorkshire Water

SUI	REV	DATE	DESCRIPTION	DRW	CHK	APR
S4	P03	03/05/2024	Suitable for stage approval	SB	KD	ND
S3	P02	18/03/2024	Suitable for review & comment	SB	KD	ND
S2	P01	13/11/2023	Suitable for information	SB	KD	ND

Title:  
**Utilities within the Onshore Development Area**

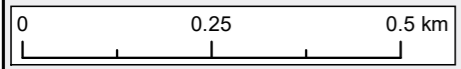
Figure: 21-6k    Drawing No: PC2340-RHD-ON-ZZ-DR-Z-0607

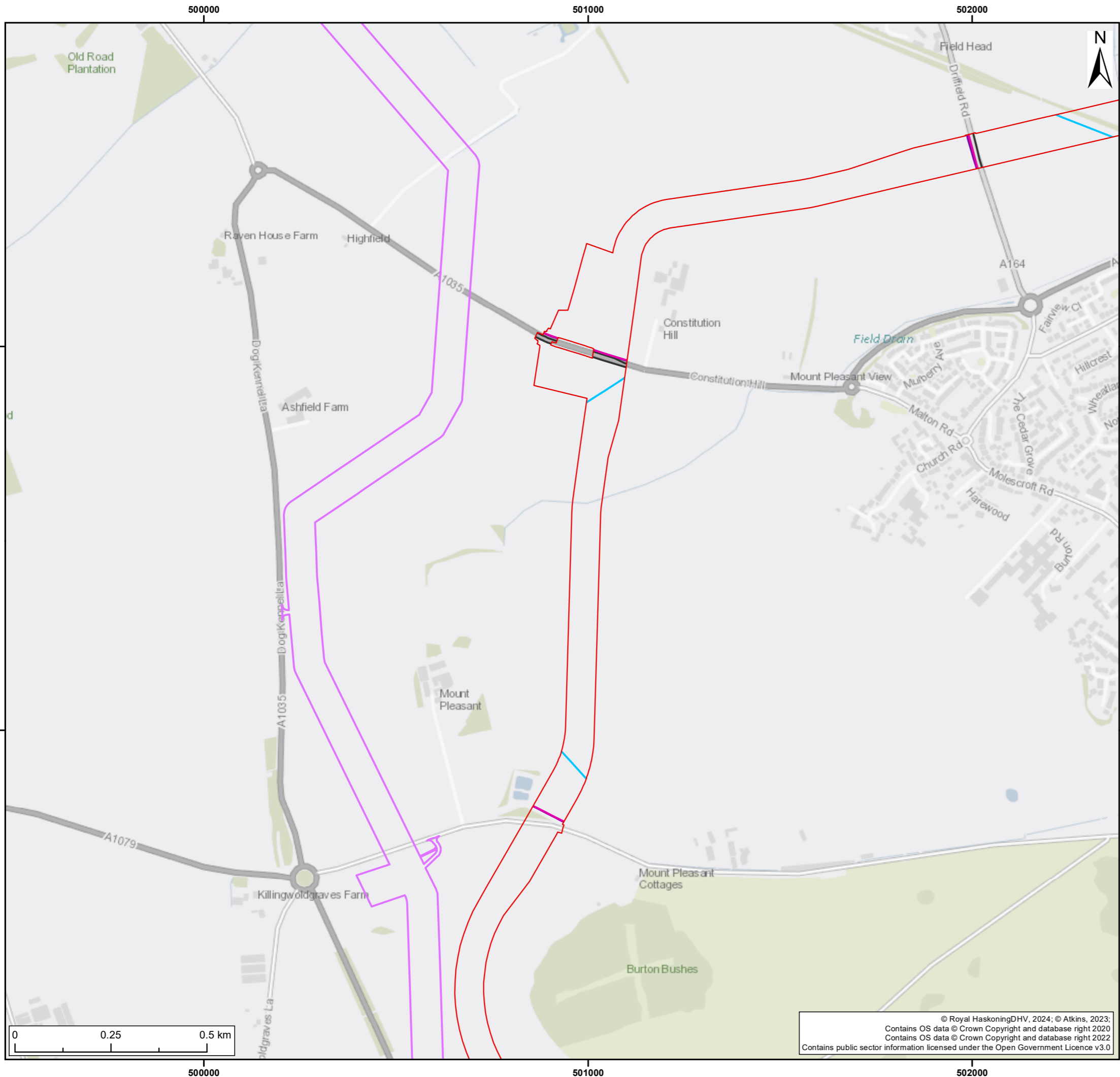
Co-ordinate system: British National Grid	Page Size: A3	Scale: 1:10,000
--	------------------	--------------------

Project: <b>Dogger Bank South Offshore Wind Farms</b>	Report: <b>Environmental Statement</b>
--	---



© Royal HaskoningDHV, 2024; © Atkins, 2023;  
 Contains OS data © Crown Copyright and database right 2020  
 Contains OS data © Crown Copyright and database right 2022  
 Contains public sector information licensed under the Open Government Licence v3.0





- Legend:
- Onshore Development Area
  - Indicative Hornsea Project 4 Onshore Cable Route
  - Electric - Northern Powergrid
  - Gas Transmission - Northern Gas Network
  - Telecom - KCOM Group
  - Water - Yorkshire Water

SUI	REV	DATE	DESCRIPTION	DRW	CHK	APR
S4	P03	03/05/2024	Suitable for stage approval	SB	KD	ND
S3	P02	18/03/2024	Suitable for review & comment	SB	KD	ND
S2	P01	13/11/2023	Suitable for information	SB	KD	ND

Title:  
**Utilities within the Onshore Development Area**

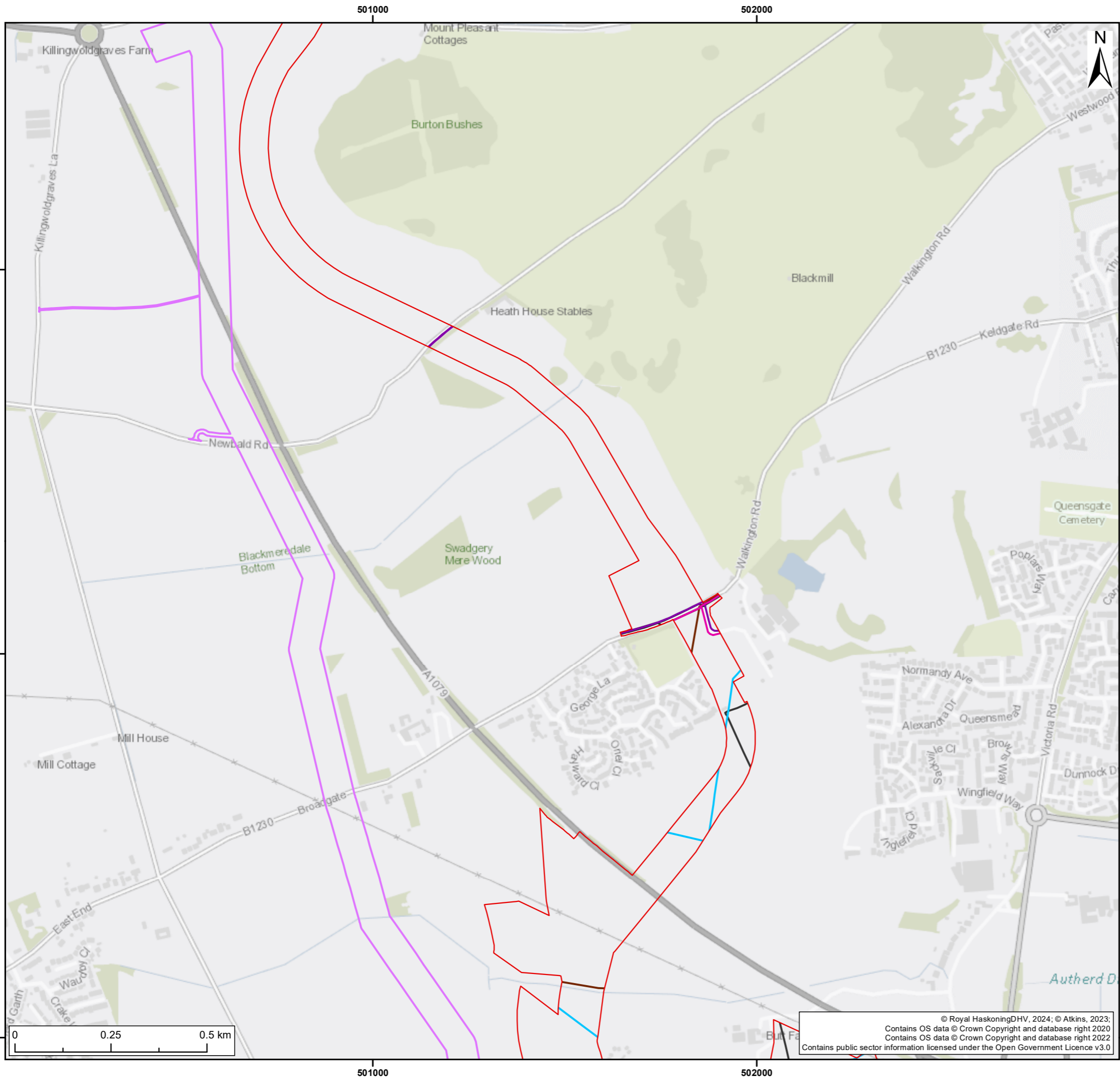
Figure: 21-6I | Drawing No: PC2340-RHD-ON-ZZ-DR-Z-0607

Co-ordinate system: British National Grid | Page Size: A3 | Scale: 1:10,000

Project: Dogger Bank South Offshore Wind Farms | Report: Environmental Statement

© Royal HaskoningDHV, 2024; © Atkins, 2023;  
 Contains OS data © Crown Copyright and database right 2020  
 Contains OS data © Crown Copyright and database right 2022  
 Contains public sector information licensed under the Open Government Licence v3.0





- Legend:
- Onshore Development Area
  - Indicative Hornsea Project 4 Onshore Cable Route
  - Electric - Northern Powergrid
  - Gas Transmission - Northern Gas Network
  - Sewerage - Yorkshire Water
  - Telecom - KCOM Group
  - Water - Yorkshire Water

SUI	REV	DATE	DESCRIPTION	DRW	CHK	APR
S4	P03	03/05/2024	Suitable for stage approval	SB	KD	ND
S3	P02	18/03/2024	Suitable for review & comment	SB	KD	ND
S2	P01	13/11/2023	Suitable for information	SB	KD	ND

Title:  
**Utilities within the Onshore Development Area**

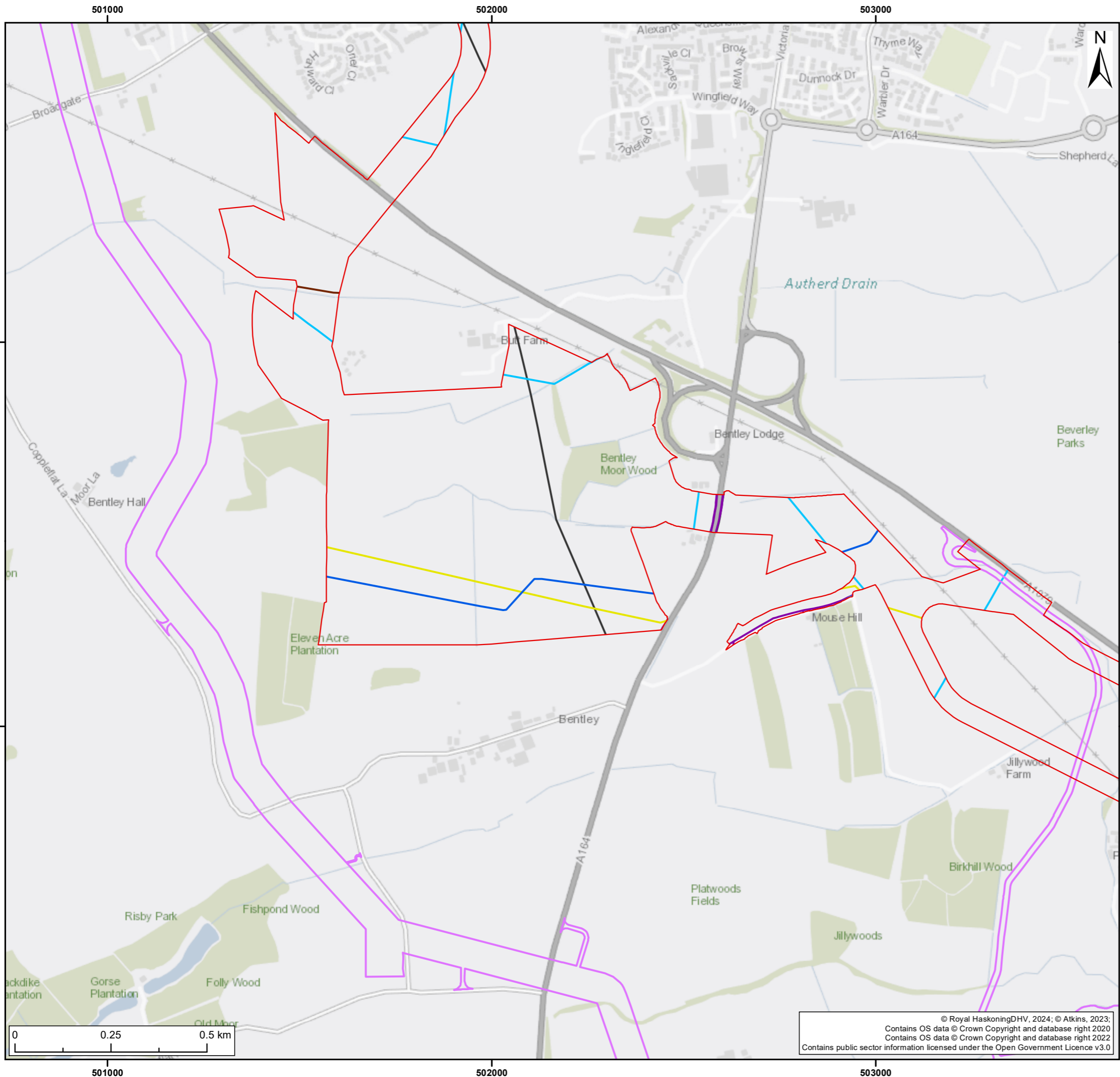
Figure: 21-6m | Drawing No: PC2340-RHD-ON-ZZ-DR-Z-0607

Co-ordinate system: British National Grid | Page Size: A3 | Scale: 1:10,000

Project: Dogger Bank South Offshore Wind Farms | Report: Environmental Statement



© Royal HaskoningDHV, 2024; © Atkins, 2023;  
 Contains OS data © Crown Copyright and database right 2020  
 Contains OS data © Crown Copyright and database right 2022  
 Contains public sector information licensed under the Open Government Licence v3.0



Legend:

- Onshore Development Area
- Indicative Hornsea Project 4 Onshore Cable Route
- Electric - Northern Powergrid
- Gas Transmission - National Grid
- Pipeline - INEOS TSEP
- Sewerage - Yorkshire Water
- Telecom - KCOM Group
- Water - Yorkshire Water

SUI	REV	DATE	DESCRIPTION	DRW	CHK	APR
S4	P03	03/05/2024	Suitable for stage approval	SB	KD	ND
S3	P02	18/03/2024	Suitable for review & comment	SB	KD	ND
S2	P01	13/11/2023	Suitable for information	SB	KD	ND

Title:  
**Utilities within the Onshore Development Area**

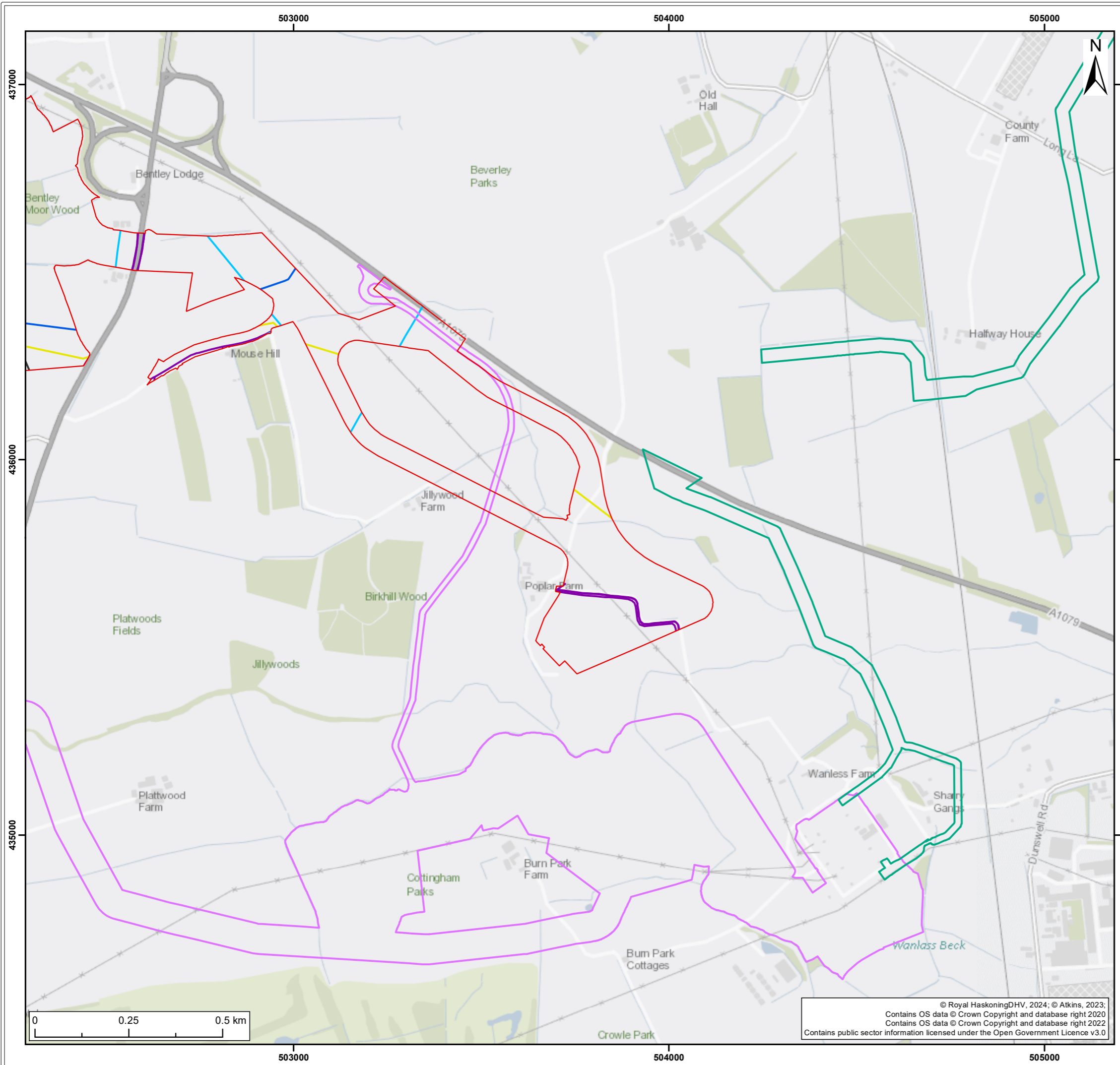
Figure: 21-6n | Drawing No: PC2340-RHD-ON-ZZ-DR-Z-0607

Co-ordinate system: British National Grid | Page Size: A3 | Scale: 1:10,000

Project: Dogger Bank South Offshore Wind Farms | Report: Environmental Statement

© Royal HaskoningDHV, 2024; © Atkins, 2023;  
 Contains OS data © Crown Copyright and database right 2020  
 Contains OS data © Crown Copyright and database right 2022  
 Contains public sector information licensed under the Open Government Licence v3.0





- Legend:
- Onshore Development Area
  - Dogger Bank A & B Onshore Cable Route
  - Indicative Hornsea Project 4 Onshore Cable Route
  - Electric - Northern Powergrid
  - Gas Transmission - National Grid
  - Pipeline - INEOS TSEP
  - Telecom - KCOM Group
  - Water - Yorkshire Water

SUI	REV	DATE	DESCRIPTION	DRW	CHK	APR
S4	P03	03/05/2024	Suitable for stage approval	SB	KD	ND
S3	P02	18/03/2024	Suitable for review & comment	SB	KD	ND
S2	P01	13/11/2023	Suitable for information	SB	KD	ND

Title:  
**Utilities within the Onshore Development Area**

Figure: 21-60    Drawing No: PC2340-RHD-ON-ZZ-DR-Z-0607

Co-ordinate system: British National Grid	Page Size: A3	Scale: 1:10,000
Project: <b>Dogger Bank South Offshore Wind Farms</b>	Report: <b>Environmental Statement</b>	



© Royal HaskoningDHV, 2024; © Atkins, 2023;  
Contains OS data © Crown Copyright and database right 2020  
Contains OS data © Crown Copyright and database right 2022  
Contains public sector information licensed under the Open Government Licence v3.0